

**Volume II
United States Environmental Protection Agency Region III
Inland Area Contingency Plan**

**WASHINGTON D.C. EXTENDED
Sub-Area Contingency Plan**

**Prepared for:
United States Environmental Protection Agency
Region III
1650 Arch Street
Philadelphia, PA 19103**



Prepared by:

**Weston Solutions, Inc.
1400 Weston Way
West Chester, PA 19380
Contract No. EP-S3-15-02**

TDD No.: W502-19-05-002

DCN W0267.1A.2724

October 2019

TABLE OF CONTENTS

Section	Page
1.0 Introduction	12
1.1 Purpose and Objective	12
1.2 Statutory Authority	12
2.0 Geographic Boundaries and Description	13
2.1 Sensitive Areas	14
3.0 Roles and Responsibilities of Government Agencies	21
3.1 Federal	21
3.1.1 National Response System and Policies	21
3.1.2 EPA Region III Roles and Responsibilities	21
3.1.3 National Guard Civil Support Teams	22
3.2 State Government	22
3.2.1 State of Maryland.....	22
3.2.2 Commonwealth of Virginia.....	23
3.2.3 District of Columbia.....	23
3.3 Local Governments	23
3.3.1 Local Responder Roles and Responsibilities	24
3.3.2 HAZMAT Team Roles and Responsibilities.....	24
3.3.3 LEPC Roles and Responsibilities	26
3.3.4 Emergency Management Agency Roles and Responsibilities	26
3.4 Response Assets	26
3.4.1 Regional Response Team	26
3.4.2 EPA Environmental Response Team	27
3.4.3 EPA National Decon Team.....	27
3.4.4 EPA Radiological Emergency Response Team	27
3.4.5 USCG District Response Group	27
3.4.6 USCG National Strike Force.....	27
3.4.7 National Oceanic and Atmospheric Administration.....	28
3.4.8 EPA Contractors	28
3.4.9 Other Contractors	28
3.5 Natural Resources, Federal and State Trustees	29
3.5.1 Department of the Interior.....	29
3.5.2 State Natural Resource Agencies.....	29
3.5.3 Natural Resource Trustees.....	29
4.0 Protection Strategies	30
5.0 Integration With Other Plans	31
5.1 Private Sector Response Plans.....	31
5.1.1 Facility Response Plans	31
5.1.2 Risk Management Plan Facilities.....	32
5.2 Local Response Plans.....	32
5.3 State Response Plans.....	32
5.4 Regional Plans	33

TABLE OF CONTENTS (Continued)

Section	Page
5.4.1 Region III Response Plans for Oil Spill Countermeasures	33
5.4.2 Geographic Response Plans	33
5.5 National Plans	33
6.0 Maryland County-by-County Information	33
6.1 Calvert County, MD	36
6.1.1 Area of Responsibility	36
6.1.2 Response Systems and Policies	36
6.1.3 County EMA Response Teams	36
6.1.4 Fact Sheet	37
6.1.5 Calvert County-Specific Tables	39
6.2 Charles County, MD	43
6.2.1 Area of Responsibility	43
6.2.2 Response Systems and Policies	43
6.2.3 County EMA Response Teams	43
6.2.4 Fact Sheet	44
6.2.5 Charles County-Specific Tables	46
6.3 Frederick County, MD	51
6.3.1 Area of Responsibility	51
6.3.2 Response Systems and Policies	51
6.3.3 County EMA Response Teams	51
6.3.4 Fact Sheet	52
6.3.5 Frederick County-Specific Tables	54
Table 6.3.5.9 Frederick County, Maryland – Military Installations	61
6.4 Montgomery County, MD	63
6.4.1 Area of Responsibility	63
6.4.2 Response Systems and Policies	63
6.4.3 County EMA Response Teams	64
6.4.4 Fact Sheet	65
6.4.5 Montgomery County-Specific Tables	67
6.5 Prince Georges County, MD	75
6.5.1 Area of Responsibility	75
6.5.2 Response Systems and Policies	75
6.5.3 County EMA Response Teams	76
6.5.4 Fact Sheet	77
6.5.5 County-Specific Tables	79
6.6 St. Mary's County, MD	91
6.6.1 Area of Responsibility	91
6.6.2 Response Systems and Policies	91
6.6.3 County EMA Response Teams	91
6.6.4 Fact Sheet	92

TABLE OF CONTENTS (Continued)

Section	Page
6.6.5 St. Mary's County-Specific Tables	94
7.0 Virginia County-by-County Information	98
7.1 City of Alexandria, VA	100
7.1.1 Area of Responsibility	100
7.1.2 Response Systems and Policies	100
7.1.3 County EMA Response Teams	100
7.1.4 Fact Sheet	101
7.1.5 City of Alexandria Specific Tables	103
7.2 City of Fairfax, VA	107
7.2.1 Area of Responsibility	107
7.2.2 Response Systems and Policies	107
7.2.3 County EMA Response Teams	107
7.2.4 Fact Sheet	109
7.2.5 City of Fairfax, Virginia-Specific Tables	111
7.3 City of Falls Church, VA	114
7.3.1 Area of Responsibility	114
7.3.2 Response Systems and Policies	114
7.3.3 County EMA Response Teams	114
7.3.4 Fact Sheet	115
7.3.5 City of Church Falls-Specific Tables	117
7.4 City of Fredericksburg, VA	119
7.4.1 Area of Responsibility	119
7.4.2 Response Systems and Policies	119
7.4.3 County EMA Response Teams	120
7.4.4 Fact Sheet	121
7.4.5 City of Fredericksburg-Specific Tables	123
7.5 City of Manassas, VA	126
7.5.1 Area of Responsibility	126
7.5.2 Response Systems and Policies	126
7.5.3 County EMA Response Teams	126
7.5.4 Fact Sheet	127
7.5.5 City of Manassas-Specific Tables	129
7.6 City of Manassas Park, VA	132
7.6.1 Area of Responsibility	132
7.6.2 Response Systems and Policies	132
7.6.3 County EMA Response Teams	132
7.6.4 Fact Sheet	133
7.6.5 City of Manassas Park -Specific Tables	135
7.7 Arlington County, VA	138
7.7.1 Area of Responsibility	138

TABLE OF CONTENTS (Continued)

Section	Page
7.7.2 Response Systems and Policies	138
7.7.3 County EMA Response Teams	138
7.7.4 Fact Sheet	139
7.7.5 Arlington County-Specific Tables.....	141
7.8 Culpeper County, VA.....	146
7.8.1 Area of Responsibility	146
7.8.2 Response Systems and Policies	146
7.8.3 County EMA Response Teams	146
7.8.4 Fact Sheet	147
7.8.5 Culpeper County-Specific Tables	149
7.9 Fairfax County, VA	153
7.9.1 Area of Responsibility	153
7.9.2 Response Systems and Policies	153
7.9.3 County EMA Response Teams	153
7.9.4 Fact Sheet	154
7.9.5 Fairfax County-Specific Tables.....	156
7.10 Fauquier County, VA.....	165
7.10.1 Area of Responsibility	165
7.10.2 Response Systems and Policies	165
7.10.3 County EMA Response Teams	165
7.10.4 Fact Sheet	166
7.10.5 Fauquier County-Specific Tables.....	168
7.11 Greene County, VA	173
7.11.1 Area of Responsibility	173
7.11.2 Response Systems and Policies	173
7.11.3 County EMA Response Teams	173
7.11.4 Fact Sheet	174
7.11.5 Greene County-Specific Tables.....	176
7.12 King George County, VA.....	179
7.12.1 Area of Responsibility	179
7.12.2 Response Systems and Policies	179
7.12.3 County EMA Response Teams	179
7.12.4 Fact Sheet	180
7.12.5 King George County-Specific Tables.....	182
7.13 Loudoun County, VA	185
7.13.1 Area of Responsibility	185
7.13.2 Response Systems and Policies	185
7.13.3 County EMA Response Teams	185
7.13.4 Fact Sheet	186
7.13.5 Loudoun County-Specific Tables.....	188
7.14 Madison County, VA.....	194

TABLE OF CONTENTS (Continued)

Section	Page
7.14.1 Area of Responsibility	194
7.14.2 Response Systems and Policies	194
7.14.3 County EMA Response Teams	194
7.14.4 Fact Sheet	195
7.14.5 Madison County-Specific Tables	197
7.15 Northumberland County, VA	199
7.15.1 Area of Responsibility	199
7.15.2 Response Systems and Policies	199
7.15.3 County EMA Response Teams	199
7.15.4 Fact Sheet	200
7.15.5 Northumberland County-Specific Tables	202
7.16 Orange County, VA	205
7.16.1 Area of Responsibility	205
7.16.2 Response Systems and Policies	205
7.16.3 County EMA Response Teams	205
7.16.4 Fact Sheet	206
7.16.5 Orange County-Specific Tables	208
7.17 Prince William County, VA	212
7.17.1 Area of Responsibility	212
7.17.2 Response Systems and Policies	212
7.17.3 County EMA Response Teams	213
7.17.4 Fact Sheet	214
7.17.5 Prince William County-Specific Tables	216
7.18 Rappahannock County, VA	221
7.18.1 Area of Responsibility	221
7.18.2 Response Systems and Policies	221
7.18.3 County EMA Response Teams	221
7.18.4 Fact Sheet	222
7.18.5 Rappahannock County-Specific Tables	224
7.19 Spotsylvania County, VA	227
7.19.1 Area of Responsibility	227
7.19.2 Response Systems and Policies	227
7.19.3 County EMA Response Teams	228
7.19.4 Fact Sheet	229
7.19.5 Spotsylvania County-Specific Tables	231
7.20 Stafford County, VA	235
7.20.1 Area of Responsibility	235
7.20.2 Response Systems and Policies	235
7.20.3 County EMA Response Teams	235
7.20.4 Fact Sheet	236
7.20.5 Stafford County-Specific Tables	238

TABLE OF CONTENTS (Continued)

Section	Page
8.0 District of Columbia	242
8.1 Washington, D.C.	242
8.1.1 Area of Responsibility	242
8.1.2 Response Systems and Policies	242
8.1.3 County EMA Response Teams	243
8.1.4 Fact Sheet	244
8.1.5 D.C. Specific Tables	246

Tables

Table	Page
Table 2-1. Participating Counties and Cities in the D.C. – D.C.-Extended Sub-Area with Population Estimates (2010 U.S. Census Data).....	13
Table 3-1. HAZMAT Teams	25

Figures

Figure	Page
Figure 2-1. D.C.-Extended Sub Area.....	16
Figure 2-2. EPA/USCG Jurisdictional Boundaries Map (page 1)	17
Figure 2-3. EPA/USCG Jurisdictional Boundaries Map (page 2)	18
Figure 2-4. EPA/USCG Jurisdictional Boundaries Map (page 3)	19
Figure 2-5. EPA/USCG Jurisdictional Boundaries Map (page 4)	20

Appendices

APPENDIX A	FEDERAL CONTACT INFORMATION
APPENDIX B	FEDERAL NATURAL RESOURCE TRUSTEES
APPENDIX C	STATE CONTACT INFORMATION
APPENDIX D	STATE NATURAL RESOURCE TRUSTEES
APPENDIX E	LOCAL EMERGENCY PERSONNEL CONTACTS FOR THE D.C. EXTENDED SUBAREA
APPENDIX F	NORTHERN VIRGINIA EMERGENCY MANAGERS COMMITTEE
APPENDIX G	REGION III PLANS
APPENDIX H	CONTRACTORS
APPENDIX I	D.C.-EXTENDED INLAND SUB-AREA CONTINGENCY PLAN HOSPITAL CAPABILITIES
APPENDIX J	FACILITY RESPONSE PLANS
APPENDIX K	RESERVED
APPENDIX L	HISTORICAL RESOURCES
APPENDIX M	MEMORANDUM OF AGREEMENT BETWEEN EPA REGION III AND U.S. COAST GUARD-FIFTH DISTRICT

ACRONYMS AND ABBREVIATIONS LIST

AC	Area Committee
ACP	Area Contingency Plan
CAA	Clean Air Act
CDP	Census Designated Place
CERCLA	Comprehensive Environmental Response, Compensation, and Liability Act
CFEMT	City of Fairfax Emergency Management Team
CFR	Code of Federal Regulations
CNRDA	Consultation and Natural Resources Damage Assessment
CSV	Central Shenandoah Valley Regional Team
CWA	Clean Water Act
D.C.	District of Columbia
DDOE	District of Columbia Department of the Environment
DEM	Department of Emergency Management
DHS	Department of Homeland Security
DHS HSIP	Department of Homeland Security, Homeland Infrastructure Security Program
DOD	Department of Defense
DOE	Department of Energy
DOI	Department of the Interior
EAST	Eastern Shore Regional Team
EHS	Extremely Hazardous Substances
EMA	Emergency Management Agency
EMD	Emergency Management Division
EMS	Emergency Medical Services
EOC	Emergency Operations Center
EPA	U.S. Environmental Protection Agency
EPCRA	Emergency Planning and Community Right-to-Know Act
ERRS	Emergency and Rapid Response Services Contractor
ERT	Environmental Response Team
ESF	Emergency Support Function
FEMA	Federal Emergency Management Agency
FOSC	Federal On-Scene Coordinator
FRED	Fredericksburg Regional Team
FRP	Facility Response Plan

ACRONYMS AND ABBREVIATIONS LIST (CONTINUED)

FWPCA	Federal Water Pollution Control Act
HAZMAT	Hazardous Material
HIRT	Hazardous Incident Response Team
HMRT	Hazardous Materials and Weapons of Mass Destruction Response Team
HSEMA	Homeland Security Emergency Management Agency
IACP	Inland Area Contingency plan
IC	Incident Commander
ICP	Integrated Contingency Plan
ICS	Incident Command System
IMO	Information Management and Outreach
LEPC	Local Emergency Planning Committee
MDE	Maryland Department of the Environment
MDNR	Maryland Department of Natural Resources
MEMA	Maryland Emergency Management Agency
MEMAC	Maryland Emergency Management Assistance Compact
MOU	Memorandum of Understanding
MPD	Metropolitan Police Department
NAWAS	National Warning System
NBC	Nuclear, Biological & Chemical
NCP	National Oil and Hazardous Substances Pollution Contingency Plan
NCR	National Capital Region
NDT	National Decon Team
NIMS	National Incident Management System
NOAA	National Oceanic and Atmospheric Administration
NOVA	Northern Virginia Regional Team NPNT Newport News Regional Team
NRC	National Response Center
NRDA	National Resource Damage Assessment
NRT	National Response Team
OEM	Office of Emergency Management
OPA 90	Oil Pollution Act of 1990
OSHA	Occupational Health and Safety Administration
OSLTF	Oil Spill Liability Trust Fund
OSRO	Oil Spill Removal Organization

ACRONYMS AND ABBREVIATIONS LIST (CONTINUED)

PPE	personal protective equipment
RACES/ARES	Radio Amateur Civil Emergency Services and Amateur Radio Emergency Services
RCP	Regional Contingency Plan
RERT	Radiological Emergency Response Team
RMP	Risk Management Plan
RP	Responsible Party
RRT	Regional Response Team
RRT III	EPA Region III Regional Response Team
SACP	Sub-Area Contingency Plan
SARA	Superfund Amendments and Reauthorization Act of 1986
SARP	Sub-Area Response Plan
SERC	State Emergency Response Commission
SMA	State Mutual Aid Agreement
SPCC	Spill Prevention, Control and Countermeasures
SSC	Scientific Support Coordinator
START	(EPA Contracted) Superfund Technical Assessment and Response Team
TRT	Hazardous Materials Tactical Response Team
UCS	Unified Command System
U.S.	United States
U.S.C.	United States Code
USCG	United States Coast Guard
UST	Underground Storage Tank
VDCR	Virginia Department of Conservation and Recreation
VDEM	Virginia Department of Emergency Management
VDEQ	Virginia Department of Environmental Quality
VDH	Virginia Department of Health
VERC	Virginia Emergency Response Commission
WAWAS	Washington Area Warning System
WMD-CST	Weapons of Mass Destruction Civil Support Team

1.0 Introduction

Under federal regulations, the U.S. Environmental Protection Agency (EPA) has a responsibility for the development and distribution of Area Contingency Plans (ACPs), in the event of a response due to the release of oil or hazardous substances.

Section 4202 of the Oil Pollution Act of 1990 (OPA 90) amended Subsection (j) of Section 311 of the Federal Water Pollution Control Act (FWPCA) (33 U.S. Code [U.S.C.] 1321 (j)) established areas for contingency planning. The authority to designate areas, determine the information to be included in ACPs, and review and approve such plans has been delegated by Executive Order 12777 dated October 22, 1991 to the Administrator of the EPA for the inland area and to the Commandant of the U.S. Coast Guard (USCG) for the coastal zone. The EPA Region III Inland Area has been designated as the inland area of the states of Delaware, District of Columbia (D.C.), Maryland, Pennsylvania, Virginia, and West Virginia. To facilitate planning, the EPA Region III Inland Area is divided into sub-areas. This plan is Volume II of the EPA Region III Inland Area Contingency Plan (IACP) and covers the D.C.-Extended Sub-Area.

1.1 Purpose and Objective

The purpose of this D.C.-Extended Sub-Area Contingency Plan (SACP) is to assist first responders and representatives of local, state, and federal agencies to respond in an effective and timely manner to an oil discharge or release of a hazardous substance in the D.C.-Extended Sub-Area. To achieve this purpose, the plan addresses two objectives. The first objective is to help coordinate a response to substantial hazardous substance release or imminent release, by providing knowledge of private industry, local, state, and federal resources available to mitigate the release. The second objective is to facilitate the coordination of private, local, state, and federal entities that have jurisdiction in the D.C.-Extended Sub-Area.

1.2 Statutory Authority

This SACP supplements Volume I of the EPA Region III IACP and was prepared in accordance with Section 311(j) of the Clean Water Act (CWA), as amended by OPA 90, 33 U.S.C. 1252 et.seq.

2.0 Geographic Boundaries and Description

The District of Columbia, six counties in the State of Maryland, and 14 counties and six cities in the Commonwealth of Virginia form the D.C.-Extended Sub-Area. The counties and cities listed in Table 2-1 and shown on Figure 2-1 are included in this sub-area due to geographic proximity to the District of Columbia.

Table 2-1. Participating Counties and Cities in the D.C.- D.C.-Extended Sub-Area with Population Estimates (2010 U.S. Census Data)

District of Columbia	Maryland	Virginia
Washington, D.C. (601,723)	Calvert County (88,737)	City of Alexandria (139,966)
	Charles County (146,551)	City of Fairfax (22,565)
	Frederick County (233,385)	City of Falls Church (12,332)
	Montgomery County (971,777)	City of Fredericksburg (24,286)
	Prince George's County (863,420)	City of Manassas (37,821)
	St. Mary's County (105,151)	City of Manassas Park (14,273)
		Arlington County (207,627)
		Culpeper County (46,689)
		Fairfax County (1,081,726)
		Fauquier County (65,203)
		Greene County (18,403)
		King George County (23,584)
		Loudoun County (312,311)
		Madison County (13,308)
		Northumberland County (12,330)
		Orange County (33,481)
		Prince William County (402,002)
		Rappahannock County (7,373)
		Spotsylvania County (122,397)
		Stafford County (128,961)

Figure 2-1 provides a map of the D.C.-Extended Sub-Area. The major waterways in this sub-area are the Potomac River, the Anacostia River, and the Chesapeake Bay. Many recreational and historic areas are found in this Sub-Area, including, the Chesapeake Bay National Estuarine Research Reserve and Patapsco Valley State Park.

Federal, state, local, and technical contact information is presented in Appendix A.

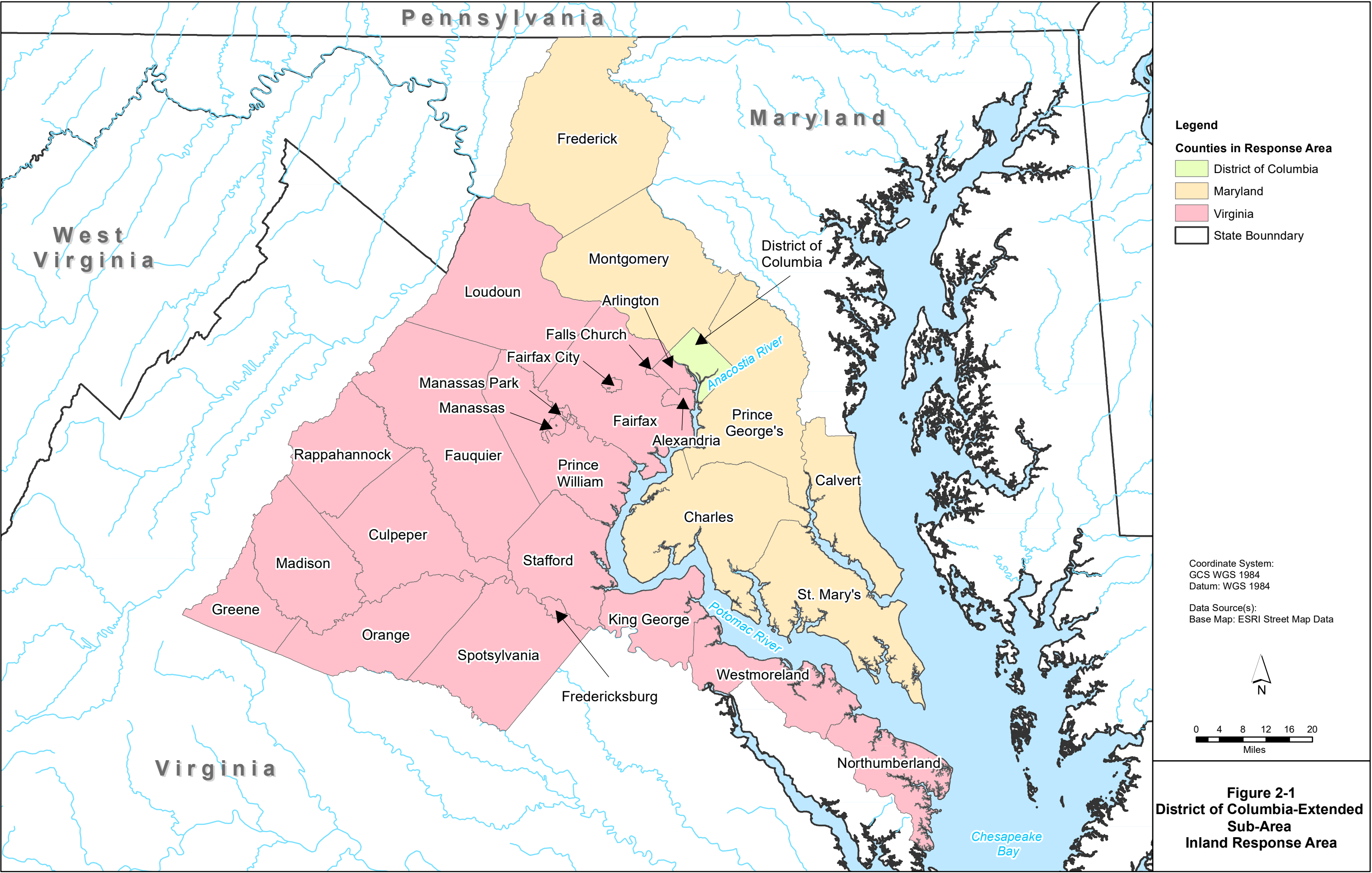
Sections 6-8 contain Fact Sheets for each county and city listed in Table 2-1.

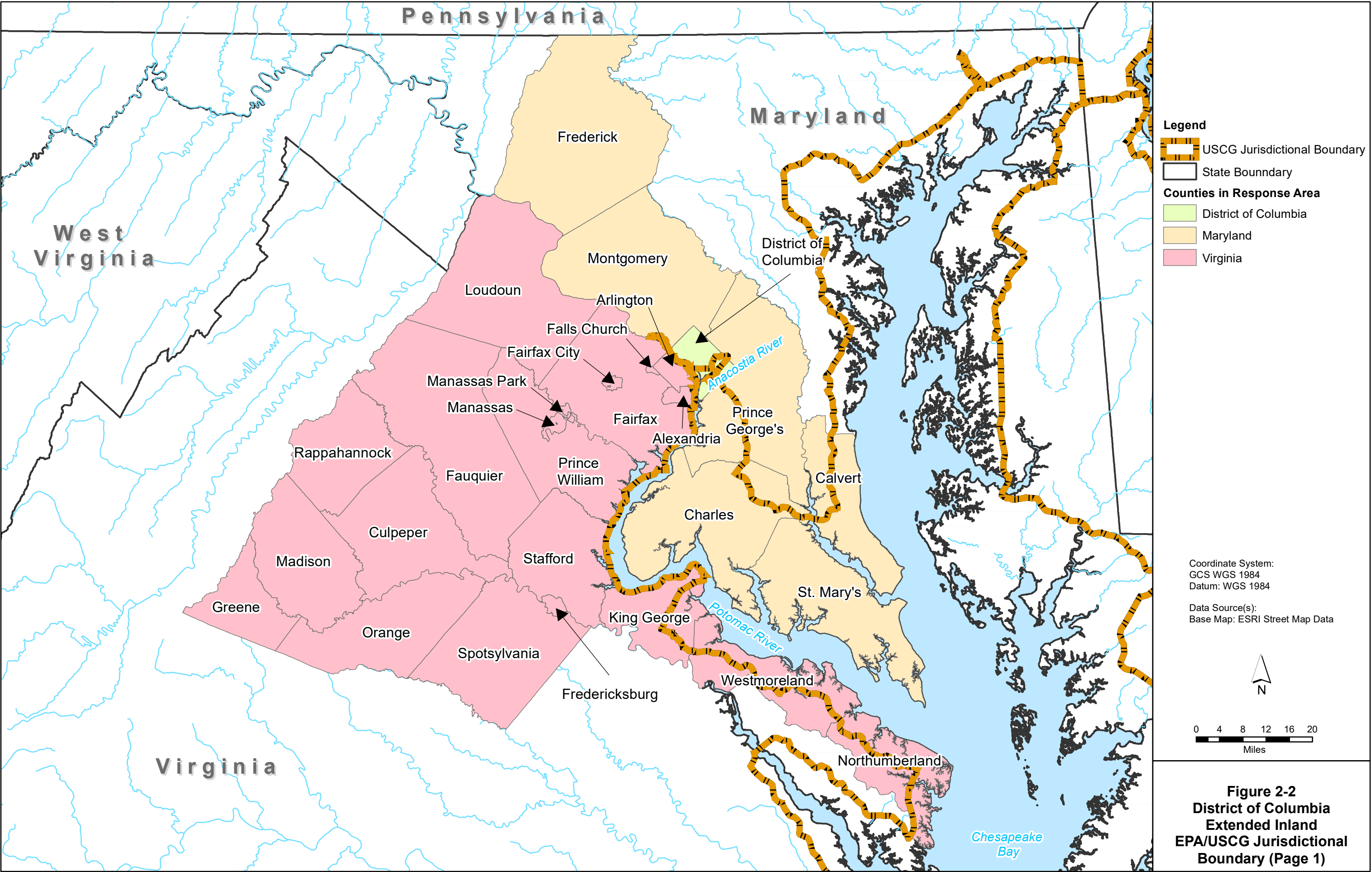
The list of personnel participating in the Northern Virginia Emergency Managers Committee is presented in Appendix F.

2.1 Sensitive Areas

Sensitive areas are divided into areas of special economic and environmental importance. Sensitive areas also include biological, natural, and historical and cultural resources that are protected by state and federal laws. Economically sensitive areas include water-dependent recreational, commercial, and anthropological areas. Environmentally sensitive areas include habitats, land management areas, national and state parks, state forests, wildlife management areas, drinking water intakes and biological resource areas. Lists of the sensitive areas are provided in Section 2 of IACP Volume I and the fish and wildlife information will be included in the EPA Region III IACP Viewer, which supplements this SACP. A list of historical resources for each county is provided in Appendix L.

SECTION 2 FIGURES






Legend

 USCG Response Zone

Coordinate System:
GCS WGS 1984
Datum: WGS 1984



Data Source(s):
Base Map: ESRI Street Map Data



0 0.85 1.7 2.55 3.4 4.25

Miles

**Figure 2-3
EPA/USCG Jurisdictional
Boundaries Washington DC
and Outlying Areas (Page 2)**

Legend

-  USCG Response Zone
-  State Bounndary

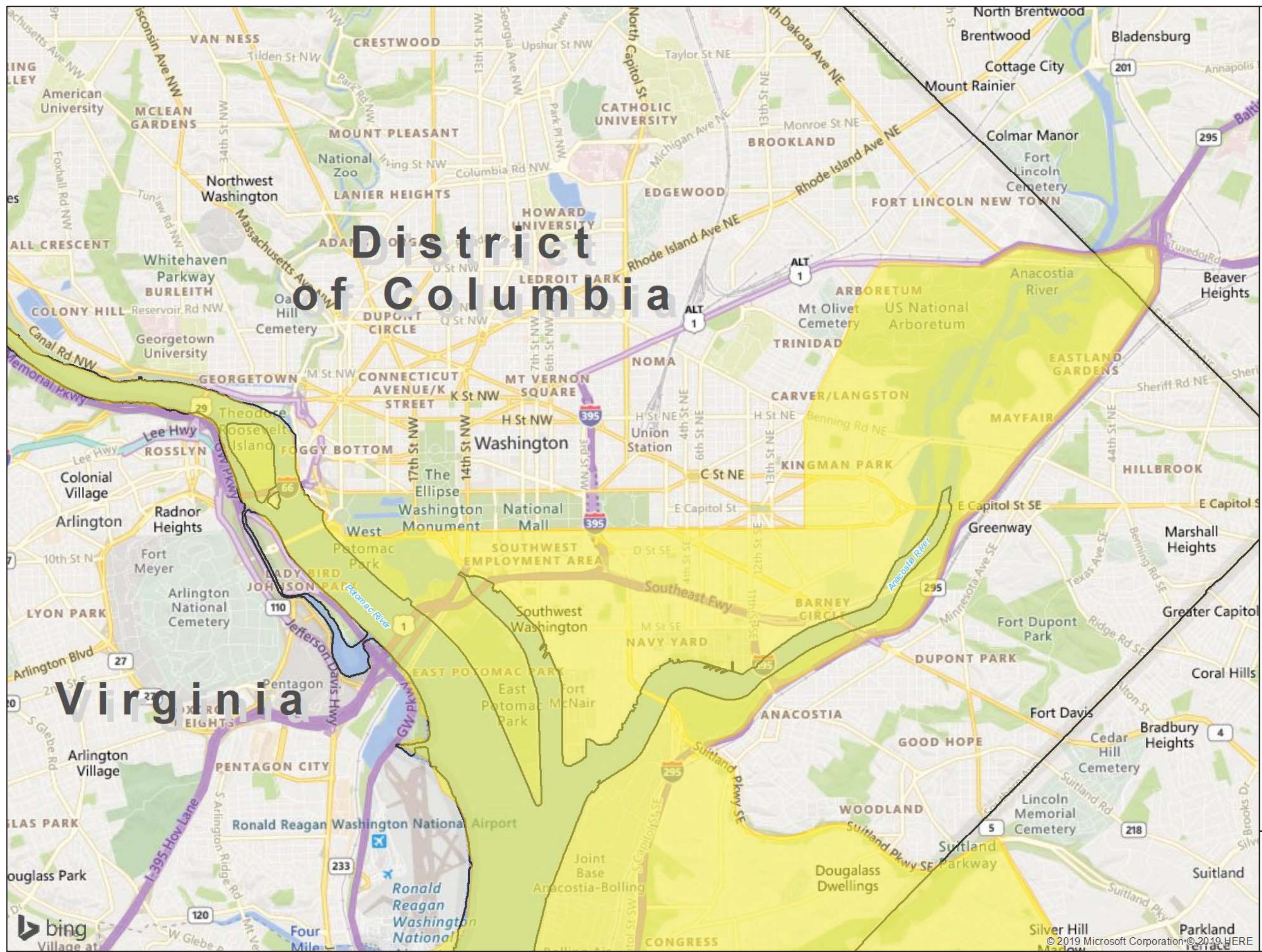
Coordinate System:
GCS WGS 1984
Datum: WGS 1984

Data Source(s):
Base Map: ESRI Street Map Data



0 0.45 0.9 1.35 1.8 2.25
Miles

**Figure 2-4
EPA/USCG Jurisdictional
Boundaries (Page 3)**



- Legend**
- USCG Response Zone
 - State Boundary

Coordinate System:
GCS WGS 1984
Datum: WGS 1984

Data Source(s):
Base Map: ESRI Street Map Data



Figure 2-5
EPA/USCG Jurisdictional
Boundaries (Page 4)

3.0 Roles and Responsibilities of Government Agencies

This section summarizes the roles and responsibilities for federal, state, and local entities in relation to response to a significant oil spill or release of hazardous materials.

3.1 Federal

This section addresses the national response system and policies, EPA Region III roles and responsibilities, and government agency and contractor roles and responsibilities.

3.1.1 National Response System and Policies

The National Oil and Hazardous Substances Pollution Contingency Plan, more commonly called the National Contingency Plan (NCP), 40 Code of Federal Regulations (CFR) Section 300.105, is the federal government's blueprint for responding to both oil and hazardous substance releases. The latest revisions to the NCP were finalized in 1994 to reflect the oil spill provisions of OPA 90. The NCP specifies the roles and responsibilities among federal, state, and local governments and describes resources that are available for response. Sections 300.110 and 300.115 detail the structure of the National Response Team (NRT), and Regional Response Teams (RRT). The NCP provides for an RRT whose agency membership parallels that of the NRT and would include state and local representatives. The National Response System is immediately activated upon notification to the National Response Center (NRC) at (800) 424-8802.

3.1.2 EPA Region III Roles and Responsibilities

EPA Region III in Philadelphia, PA, will provide a Federal On-Scene Coordinator (FOSC) for investigating and responding to hazardous substance releases occurring in this sub-area. The pre-designated FOSC for the D.C. Extended Sub-Area is Charlie Fitzsimmons, who is located at Ft. Meade, MD, for geographical proximity purposes to this sub-area. He can be reached at 443-223-9774.

The FOSC shall ensure that a state or local response occurs or direct response efforts and coordinate all other efforts at the scene of a discharge or release in accordance with the NCP; this sub-area response plan; and any applicable inland area response, state, and local plans. FOSCs are pre-designated by the President through the EPA Regional Administrator. Should Department of Defense (DOD) or Department of Energy (DOE) facilities or properties be involved in a discharge or release, each respective federal department will pre-designate an FOSC, as stated in the NCP Sections 300.120 (c) and (d).

The FOSC will coordinate all federal containment, removal, and disposal efforts and direct all federal resources during the incident. The FOSC is the point of contact between federal resources and the responsible party (RP), and the state and local response community. The FOSC will determine the need to establish an Incident Commander (IC) as circumstances warrant. If an Incident Command System (ICS) is necessary, the FOSC works within an established ICS or coordinates all agencies or parties into a Unified Command System (UCS). In some circumstances, the FOSC may direct the response activities of other parties in accordance with the NCP. In extreme circumstances, when it is evident that the RP is unwilling or unable to respond adequately to a spill or release, the FOSC can assume full authority of the cleanup, including funding through Superfund or the Oil Spill Liability Trust Fund (OSLTF). In such instances, notice will be provided to the RP.

The EPA Region III RRT is available to provide guidance to the FOSC and assist with coordination during a major event.

For more detailed information, please refer to the NCP, Section 300.320.

3.1.3 National Guard Civil Support Teams

The National Guard Weapons of Mass Destruction Civil Support Teams (WMD-CST) were established to deploy rapidly to assist a local IC in determining the nature and extent of an attack or incident; provide expert technical advice on WMD response operations; and help identify and support the arrival of follow-on state and federal military response assets. They are joint units and can consist of both Army and Air National Guard personnel, with some of the units commanded by Air National Guard Lieutenant Colonels. The mission of WMD-CST is to support local and state authorities at domestic WMD/Nuclear, Biological & Chemical (NBC) incident sites by identifying agents and substances, assessing current and projected consequences, advising on response measures, and assisting with requests for additional military support.

The following National Guard Civil Support Teams operate within the D.C.-Extended Sub-Area:

- The 32nd National Guard Civil Support Team-WMD responds to incidents in Maryland and is located at Ft. Meade, MD.
- The 33rd National Guard Civil Support Team responds to incidents in Washington, D.C. and is located in Washington, D.C..
- The 34th National Guard Civil Support Team responds to incidents in Virginia and is located in Blackstone, VA.

3.2 State Government

3.2.1 State of Maryland

Maryland Department of the Environment (MDE) is the enforcement agency for environmental laws in Maryland and is responsible for responding to and directing cleanups of oil spills and hazardous substances. For this sub-area, MDE will respond from its Frostburg and Hagerstown offices. MDE has full response capability and trained response personnel. MDE's equipment includes personal protective equipment (PPE) for entry work, monitoring and sampling equipment, and containment and communications supplies.

The Maryland Emergency Management Agency (MEMA) is responsible for planning and coordinating responses to all types of emergencies, including spills of oil and hazardous substances and natural disasters. MEMA plays a major role in a spill response if the spill crosses county lines or exceeds the capabilities of local resources. MEMA can assist with activating mutual aid agreements and cost recovery. MEMA also assists counties with pre-emergency planning and approves county emergency response plans.

MEMA draws its authority from Article 16-A of the Annotated Code of Maryland. This Article created MEMA and authorizes the political subdivisions of the state to create emergency management offices of their own. Article 16-A also gives the Governor of Maryland emergency powers, such as temporarily waiving state laws that may interfere with emergency response operations. The Governor also is responsible for requesting federal disaster relief should the emergency or natural disaster exceed the response resources of the state.

3.2.2 Commonwealth of Virginia

The Virginia Department of Emergency Management (VDEM) is a state agency that reports to the Secretary of Public Safety and the Governor of Virginia. VDEM works closely with local government Emergency Managers, other state agencies, voluntary organizations, and federal agencies such as FEMA, to ensure efficient and effective preparedness and response to emergencies and disasters throughout Virginia.

VDEM acts as the state emergency operations center with 24-hour staffing. VDEM coordinates state government resources to assist localities in times of emergency and disasters, including hazardous materials (HAZMAT) response. The agency has 10 Materials Officers covering 13 HAZMAT regional response teams. VDEM has a disaster recovery team, as well as ground and air search and rescue resources.

The Virginia Department of Environmental Quality (VDEQ) in the Commonwealth of Virginia and the agency that coordinates state responses to oil spills. Agency personnel are available 24 hours per day for investigation of pollution incidents and assessment of environmental damage. The VDEQ can also provide laboratory services and water quality survey assistance. Requests for disposal sites and incinerators for wastes should be cleared through this agency.

3.2.3 District of Columbia

District of Columbia's Homeland Security and Emergency Management Agency (HSEMA) coordinates the city's response to disasters, emergencies, severe weather conditions, and other catastrophic events. It works closely with other emergency response agencies, including the Metropolitan Police Department (MPD), the District of Columbia Department of Fire and Emergency Medical Services, and other District and federal agencies, as well as with the major utility companies and organizations such as the Red Cross and Salvation Army.

The HSEMA Operations Division runs the Emergency Operations Center (EOC) 24 hours a day, 7 days a week. The EOC is the city's main operational control and communications facility during an emergency, disaster, or special event. The center utilizes the latest information system software to monitor the MPD and the District of Columbia Department of Fire and Emergency Medical Services emergency communications system, and is linked via teletype to the National Weather Service, the Washington Area Warning System (WAWAS) and the National Warning System (NAWAS).

The District Department of the Environment (DDOE) is responsible for enforcement of environmental regulations within the District of Columbia and performs facility inspections.

DDOE also has some capability to respond to oil and hazardous substance releases and can support the Incident Commander (IC) in a limited capacity. DDOE also has responsibility under Emergency Support Function (ESF) 12 under the District Emergency Response Plan. The agencies are presented in Appendix F of Volume II.

3.3 Local Governments

In most cases, the first local response to a discharge of oil or release of a hazardous substance will be handled by the local government, and will likely include response by the jurisdictional fire department, police department, and local HAZMAT team(s). It may require the involvement of the Local Emergency Planning Committees (LEPCs) or county Emergency Management Agencies (EMAs). The local government entity may call on support from area response contractors.

3.3.1 Local Responder Roles and Responsibilities

During any fire or incident involving a discharge of oil or release of hazardous substances, the local jurisdiction will respond. Typically, the local fire department will respond and will provide an IC as the response is undertaken. The fire department will continue to provide an IC as threats to human life and safety issues warrant. The local police department normally will be responsible for traffic and crowd control on public property. Municipal public works departments will provide assistance in the event that the flow of a hazardous substance needs to be diverted or prevented from entering the storm water or sewer system.

As part of the notification process, the national response system should be activated by notification to the NRC at (800) 424-8802. This notification will alert state and federal support resources and will activate the FOSC. If an RP is identified and involved, the IC, state and FOSC, and the RP may establish a Unified Command System (UCS) to address the situation (See Sections 3.1 and 3.2).

3.3.2 HAZMAT Team Roles and Responsibilities

Some counties within this sub-area do not have their own HAZMAT teams and depend on the MEMA, MDE, VDEM, VDEQ, and the D.C. HSEMA. These agencies prepare for and respond to emergencies involving oil and hazardous substance spills, nuclear power plant incidents, and other environmental crises.

Table 3-1 lists the counties with certified HAZMAT teams within the sub-area. These teams are capable of responding in Level "A" PPE to a HAZMAT incident. Table 3-1 also indicates which counties currently participate in the Maryland Emergency Assistance Compact (MEMAC) and Virginia's Statewide Mutual Aid Agreement (SMA).

The MEMAC and the SMA are mutual aid agreements that allow counties to access each other's resources during an emergency. The MEMAC and the SMA are included as Appendix N. Counties without certified HAZMAT teams may seek HAZMAT assistance from MDE and VDEM regional HAZMAT teams, contract with local response contractors, or seek assistance from another county that participates in the MEMAC or SMA.

Once on scene, HAZMAT teams will operate under the prevailing ICS. None of the response teams perform remedial cleanups.

The Northern Virginia Regional HAZMAT Response Team responds to approximately 130 suspected hazardous materials incidents annually occurring in the City of Alexandria, Arlington County, Fairfax County, Loudoun County, and portions of Prince William and Fauquier Counties. Their primary response area is Northern Virginia, but the team can be deployed wherever needed within the Commonwealth of Virginia.

Table 3-1. HAZMAT Teams

County or City	Certified County HAZMAT Team	Current Participation in MEMAC or SMA
District of Columbia		
Washington, D.C.	Yes	Yes
State of Maryland		
Calvert County	Yes	Yes
Charles County	Yes	Yes
Frederick County	No	Yes
Montgomery County	Yes	Yes
Prince George's County	Yes	Yes
St. Mary's County	Yes	Yes
Commonwealth of Virginia		
City of Alexandria (NOVA)	Yes	Yes
City of Fairfax (NOVA)	Yes	Yes
City of Falls Church (NOVA)	No	Yes
City of Fredericksburg (FRED)	No	Yes
City of Manassas (NOVA)	No	Yes
City of Manassas Park (NOVA)	No	Yes
Arlington County (NOVA)	Yes	Yes
Culpeper County (FRED)	No	Yes
Fairfax County (NOVA)	Yes	Yes
Fauquier County (NOVA) (FRED) (CSV)	No	Yes
Greene County (CSV)	No	Yes
King George County (FRED)	No	Yes
Loudoun County (NOVA)	State Level 2E	Yes
Madison County (FRED)(CSV)	No	Yes
Northumberland County (NPNT)	No	Yes
Orange County (FRED)	No	Yes
Prince William County (NOVA) (FRED)	No	Yes
Rappahannock County (WCHT)	No	Yes
Spotsylvania County (FRED)	Yes	Yes
Stafford County (FRED)	Yes	Yes

Notes:

CSV = Central Shenandoah Valley Regional Team
EAST = Eastern Shore Regional Team
FRED = Fredericksburg Regional Team
HAZMAT = Hazardous Materials
MEMAC = Maryland Emergency Management Assistance Compact
NOVA = Northern Virginia Regional Team
NPNT = Newport News Regional Team
SMA = Statewide Mutual Aid Agreement
WCHT = Winchester Regional Team

3.3.3 LEPC Roles and Responsibilities

Local emergency planning districts and LEPCs were set up as a result of Title III of the Superfund Amendments and Reauthorization Act (SARA). LEPCs in each county are committed to the safety of the citizens of that county by assuring proper resources and planning for environmental emergencies. LEPCs are groups of emergency responders, planners, business representatives, health care providers, elected officials, citizens, and media that work together for the protection of human health and the environment. According to SARA Title III, LEPCs must develop a written plan for responding to incidents involving the release of hazardous materials.

3.3.4 Emergency Management Agency Roles and Responsibilities

If an incident escalates or threatens to escalate into an emergency that could affect large numbers of the population or the off-site environment, or otherwise may exceed the capacity of the local responders, the county's Department of Emergency Management or EMA becomes involved. The county may then activate its Emergency Operations Center, initiate an evacuation, or take other action to protect human health and the environment. Contact names, telephone numbers and email addresses for county emergency management contacts are provided on each individual county's fact sheet. In addition, county emergency management points of contact are consolidated for reference in Appendix F.

3.4 Response Assets

Some response assets and special teams are available to assist the FOSC both in the field and in a support role.

3.4.1 Regional Response Team

The EPA Region III RRT (RRT III) is made up of representatives from federal departments and agencies and each of the states or commonwealths in Federal Region III. RRT III is co-chaired by the Chief of the Superfund & Emergency Management Division, Preparedness and Response Branch from the EPA's regional office in Philadelphia, Pennsylvania and the Captain, Marine Safety Division, of the USCG's Atlantic Area/Fifth District Office located in Portsmouth, Virginia. RRT III is a planning, policy, and coordinating body that does not respond directly to the scene of a spill or release. It provides assistance as requested by the FOSC during an incident.

Under the NCP, 40 CFR Section 300.180, governors are asked to assign an office or agency to represent the state on the RRT. The state's representative may participate fully in all aspects of RRT activity and shall designate the appropriate element of the state government that would undertake direction of state-managed oil or hazardous substance releases. Each state RRT

member also represents and coordinates the RRT involvement of various other state, county, and municipal organizations.

Committees within the RRT III include the Executive Committee and the Inland Area Committee. Workgroups within the RRT III include the Spill Response and Countermeasures, Consultation and Natural Resources Damage Assessment (CNRDA), Information Management and Outreach (IMO), Regional Contingency Plan (RCP) Rewrite, RRT Relationship with Area Committees (ACs), and State Emergency Response Commissions (SERCs) workgroups. These workgroups are available to provide specific expertise as needed in the event of a spill or release.

3.4.2 EPA Environmental Response Team

In the event of a continuing release or discharge, a FOSC has access to the EPA Environmental Response Team (ERT) based in Edison, New Jersey. The ERT has expertise in treatment technology, biology, chemistry, hydrology, geology, and engineering. The ERT has access to special decontamination equipment and can provide advice on a wide range of diverse issues, such as a multimedia sampling and analysis program; on-site safety, including development and implementation plans; cleanup techniques and priorities; water supply decontamination and protection; application of dispersants; environmental assessment; degree of cleanup required; and disposal of contaminated material. The ERT provides assistance via Scientific Support Coordinators (SSCs). An SSC may be designated by the FOSC as the principal advisor for scientific issues and communication with the scientific community. This includes coordination of requests for assistance from state and federal agencies.

3.4.3 EPA National Decon Team

In the event of a large-scale contamination of public facilities, the FOSC can call upon the EPA National Decon Team (NDT) to assist with effective decontamination measures. The NDT can provide deconologists in multiple media events. The NDT is located in Cincinnati, Ohio and is available on a 24-hour basis.

3.4.4 EPA Radiological Emergency Response Team

In the event of a release or threat of a release of radiological substance, the FOSC has access to EPA's Radiological Emergency Response Team (RERT). The RERT can provide health physicists and air monitoring/sampling as part of its field response team. The RERT is located in Montgomery, Alabama and Las Vegas, Nevada.

3.4.5 USCG District Response Group

The sub-area is situated within USCG District 5 and Sector MD/NCR. The District 5 Response Group is responsible for providing support to USEPA FOSCs in the DC Extended Sub-Area. Although the sector does not have jurisdiction in the sub-area, they may support the FOSC for river responses and during major flooding events, or as requested. USCG assets include: USCG small boats, cutters, and aircraft. Technical support includes: Atlantic Strike Team and the National Oceanic and Atmospheric Administration (NOAA) Scientific Support Coordinator (SSC). Assistance from Sector MD/NCR can be requested at 410-576-2525.

3.4.6 USCG National Strike Force

The three USCG Strike Force (Atlantic, Gulf, and West Strike Teams) provide trained personnel and specialized equipment to assist the FOSC in spill response training, stabilizing and containing the spill, and monitoring or directing the response actions of the responsible parties or contractors. The FOSC may contact the team directly for assistance. Within the sub-area,

assistance from the USCG Atlantic Strike Team located in Fort Dix, New Jersey, can be requested from 609-724-0008 or through the NRC at 800-424-8802.

3.4.7 National Oceanic and Atmospheric Administration

The National Oceanic and Atmospheric Administration (NOAA), under the Department of Commerce, may provide information in a number of areas. Like the ERT, its SSCs have a wide variety of expertise. NOAA has mathematicians and physicists who can perform computer modeling and simulation studies of releases. NOAA also has a research and planning group that can determine resources at risk and make recommendations on types of techniques for cleanup and timing of cleanup. The agency can offer an environmental science group that can provide technical assistance on chemistry, gas chromatography and mass spectrometry, fingerprinting, and degradation of oil. The agency includes a biological assessment group that can perform long-term studies and planning. Finally, NOAA has an information management group that can produce computerized maps.

3.4.8 EPA Contractors

EPA Region III contracts Superfund Technical Assessment and Response Team (START) and Emergency and Rapid Response Services (ERRS) contractors to respond to emergency situations and cleanups. The EPA FOSC can mobilize these contractors as necessary to incidents within the D.C.-Extended Sub-Area.

3.4.8.1 Superfund Technical Assessment and Response Team Contractor

Many activities conducted during a response can be assisted by START. START includes private contractors working for EPA and trained to support EPA response efforts. These personnel are trained to respond to oil spills and releases of hazardous substances, including biological, chemical, and radiological agents. START has monitoring and sampling equipment available, as well as a limited amount of containment equipment. START members will conduct their activities in accordance with the ICS or UCS and as directed by the FOSC.

3.4.8.2 Emergency and Rapid Response Services Contractor

The Emergency and Rapid Response Services (ERRS) contractors provide emergency, time-critical removal, and quick remedial response cleanup services for the Comprehensive Environmental Response, Compensation, and Liability Act (CERCLA), OPA 90 and underground storage tank (UST) programs. These contractors may also be called upon to provide cleanup support in instances of natural disasters, such as floods, pursuant to the Federal Response Plan, to protect the American Public or the environment per existing and/or incident-specific agreements. These contractors provide cleanup personnel, equipment, and materials to contain, recover, or dispose of hazardous substances, analyze samples, and site restoration.

3.4.9 Other Contractors

Private contractors can provide a wide range of technical support during a response, either on a one-time or long-term basis. Contractors can provide personnel, equipment, or other assistance during a response. RPs may have contracts with Oil Spill Removal Organizations (OSROs) or with HAZMAT contractors to handle spills that may occur. Any contractor responding to an oil spill or a release of hazardous substances will answer to the agency or organization providing its funding, unless arrangement for supervision by other agencies is agreed to by all parties. Local contractor contact information is presented in Appendix H.

3.5 Natural Resources, Federal and State Trustees

Federal natural resource trustees are appointed by the U. S. President and are the Secretaries of the Departments of the Interior, Commerce, Agriculture, Defense and Energy. These trustees are responsible for natural resources located on, over, or under land administered by each agency. Federal natural resource trustee contact information is presented in Appendix B.

3.5.1 Department of the Interior

The Department of the Interior (DOI) can provide information concerning land and resources specifically under DOI jurisdiction, as well as offer technical expertise related to geology, hydrology, minerals, fish and wildlife, cultural and recreational resources. DOI can also provide communication and other equipment in the event of a prolonged response.

3.5.2 State Natural Resource Agencies

Wildlife biologists with the Maryland Department of Natural Resources (MDNR) and the Virginia Department of Conservation and Recreation (VDCR) can provide locations of environmentally sensitive areas and advise on how seasonal changes affect animal concentrations or movements. If natural resources are harmed or threatened by the discharge of oil or release of hazardous substances, biologists help locate licensed and trained wildlife rehabilitators and can assist with the recovery of injured birds and animals. These agencies can provide water transportation to assess damage to wildlife and habitat.

3.5.3 Natural Resource Trustees

Pursuant to 33 U.S.C. Section 2706 (b), the governor of each state shall designate state and local officials who may act on behalf of the public as trustees for natural resources and shall notify the U.S. President of the designation. CERCLA and OPA 90 require the designation of certain federal, state, or Indian tribal officials to act on behalf of the public as trustees of natural resources that they manage or protect. CERCLA Section 101(16) defines natural resources as land, fish, wildlife, biota, air, water, groundwater, drinking water supplies, and other such resources belonging to, managed by, held in trust by, appertaining to, or otherwise controlled by the United States, any state or local government, or Indian tribe. The NCP directs FOSCs to work with trustees in response activities to help ensure that natural resources are protected when they are at risk from an actual or potential oil spill or hazardous substance release.

During response activities, FOSCs must:

- Notify all state and federal trustees of oil spills and hazardous substance releases.
- Coordinate response activities with the affected Natural Resource Trustees, and to consult with the affected trustees on the appropriate removal actions to be taken.
- Share nonmonetary response resources with Natural Resource Trustees conducting Natural Resource Damage Assessment activities so long as this does not hinder response activities.
- Provide funding (up to the approved ceiling for the incident) to pay for Natural Resource Trustees' assistance to the FOSC on response to oil spills.

3.5.3.1 State Trustees

The State natural resources trustees for the D.C.-Extended Sub-Area are presented in Appendix D.

4.0 Protection Strategies

To protect and prevent further damage to sensitive areas in a spill incident, protection strategies and countermeasures should be utilized. In this Sub-Area Plan, the primary sensitive areas are the Potomac and Anacostia Rivers, Chesapeake Bay, inland waterways, recreational areas, streams, fisheries, endangered plants, animals, and their supporting habitats, and drinking water intakes. Where aggressive protection of fisheries and wildlife is necessary, the Fish and Wildlife Response (referenced in the EPA Region III IACP, Volume I) provides appropriate direction. General protection strategies include diversion booms along the sensitive areas to minimize impact; removal of the spilled material, if these actions can be performed without disrupting sediments; and use of sorbent pads to soak up spilled materials. Drinking water intakes should be protected before oil impact or should be turned off once impacted. Surface water intakes should be protected with diversion booming to deflect spilled product away from intake. Double booming is recommended, where possible.

5.0 Integration With Other Plans

This SACP is one of many tools available during an emergency response. This section briefly describes the integration of the SACP with other relevant plans.

5.1 Private Sector Response Plans

Facility operators are required to adhere to various plans required by federal and state regulations in an effort to prevent or mitigate releases or discharges into the environment. In an effort to streamline the planning process, the NRT's Integrated Contingency Plan (ICP) Guidance was published in the Federal Register in June 1996. The purpose of the ICP was to provide a tool for consolidating multiple plans that facilities may have prepared to comply with various regulations into one functional emergency response plan. Adherence to ICP guidance is not required to comply with federal regulatory requirements. A number of statutes and regulations administered by several federal agencies include requirements for emergency response planning. A particular facility may be subject to one or more of the following federal regulations:

- EPA's Oil Pollution Prevention Regulation (Spill Prevention, Control and Countermeasures [SPCC] and Facility Response Plan Requirements) - 40 CFR part 112.7(d) and 112.20-21
- EPA's Emergency Planning and Community Right-to-Know Act (EPCRA) (EPCRA is Title III of SARA.)
- EPA's Resource Conservation and Recovery Act Contingency Planning Requirements 40 CFR part 264, Sub-part D, 40 CFR part 265 Sub-part D, and 40 CFR 279.52
- Clean Air Act (CAA) 40 CFR part 68
- EPA's Risk Management Programs Regulation 40 CFR part 68
- Minerals Management Service's Facility Response Plan Regulation 30 CFR part 254
- Research and Special Programs Administration's Pipeline Response Plan Regulation 49 CFR part 194
- USCG's Facility Response Plan Regulation 33 CFR part 154 Sub-part F
- Occupational Safety and Health Administration's (OSHA) Emergency Action Plan Regulation 29 CFR part 1910.38(a)
- OSHA's Process Safety Standard 29 CFR part 1910.119
- OSHA's Hazardous Waste Operator Regulation 29 CFR 1910.120

5.1.1 Facility Response Plans

Facilities that could cause "substantial harm" to the environment due to bulk oil storage are required to prepare and submit a Facility Response Plan (FRP). Appendix J presents the facilities located in this sub-area that have submitted an FRP.

A facility may pose "substantial harm" according to the FRP rule if it:

- 1) Has a total oil storage capacity greater than or equal to 42,000 gallons and it transfers oil over water to/from a vessel; or
- 2) Has a total oil storage capacity greater than or equal to one million gallons or meets one of the following conditions:
 - a) Does not have sufficient secondary containment for each aboveground storage area.

- b) Is located at a distance such that a discharge from the facility could cause “injury” to fish, wildlife and sensitive environments.
- c) Is located at a distance such that a discharge from the facility would shut down a public drinking water intake.
- d) Has had, within the past five years, a reportable discharge greater than or equal to 10,000 gallons.

An EPA Regional Administrator determines if a facility could, because of its location, cause significant and substantial harm to the environment by discharging oil into, or on, the navigable waters and adjoining shorelines. This is determined by factors similar to the substantial harm criteria, as well as the age of tanks, proximity to navigable waters, discharge frequency, or other information. Facilities that pose significant and substantial harm must have their plans reviewed and approved by the EPA.

5.1.2 Risk Management Plan Facilities

Section 112(r) of the CAA requires EPA to promulgate regulations for the prevention and mitigation of accidental releases of extremely hazardous substances. Under this section, EPA established a list of regulated substances and thresholds and issued the Chemical Accident Prevention regulations ((40 CFR 68.190). The goals of this program are to prevent accidental releases of chemicals that could cause serious harm to human health or the environment and to reduce the severity of releases that may occur. Covered facilities are required to develop and implement a risk management program that includes a 5-year accident history, and an emergency response program. Companies must also submit to EPA a Risk Management Plan (RMP) describing the source’s risk management program.

The chemical accident prevention program also requires full updates and re-submission of RMPs at least once every 5 years. Certain processes and other changes as specified in the ‘update’ section of 40 CFR 68.190 may require a facility to fully update and resubmit its RMP prior to the 5-year anniversary of an RMP. The 5-year anniversary date is reset whenever companies fully update and resubmit their RMPs. RMP information is confidential, and is not provided as public information. The sub-area FOSC holds access to this information and may provide it as appropriate.

5.2 Local Response Plans

Sections 301 and 302 of EPCRA provide for the establishment of LEPCs within districts to facilitate the preparation and implementation of emergency plans.

5.3 State Response Plans

Section 300.210(b) of the NCP provides for the establishment of RRTs and sets their role in the implementation of Regional Contingency Plans. The NCP also provides for the establishment of ACs and implementation of AC plans.

5.4 Regional Plans

5.4.1 Region III Response Plans for Oil Spill Countermeasures

The EPA Region III RRT (RRT III) has established a specific protocol for utilizing oil spill countermeasures within the region. All federal agencies, natural resource trustees, state agencies, and local response organizations are subject to the response action requirements approved by the RRT III. Response countermeasures typically include (but are not limited to) in situ burning, decanting, dispersant application, bioremediation, solidifier usage, and surface washing. All of these response activities are subject to the RRTIII Regional Contingency Plan, as well as to the RRT III Inland and Coastal Area Contingency Plans. Pertinent plans affecting response activities in the D.C. Sub Area are provided as Appendix G.

5.4.2 Geographic Response Plans

A Geographic Response Plan has been established within the D.C. Sub Area, specific to the Potomac River. It provides specific strategies and tactics for oil discharges within this specific geographic area. The sub-area FOSC holds access to this information and may provide it as appropriate.

5.5 National Plans

Section 300.2 of the NCP lists the various federal statutes that provide for the establishment of an NRT and the implementation of the NCP.

6.0 Maryland County-by-County Information

The State of Maryland is located within EPA's Region III (Pennsylvania, Delaware, Maryland, Virginia, West Virginia, and the District of Columbia) and is comprised of 23 counties and the City of Baltimore. The Washington, D.C. Extended Sub-Area includes 6 Maryland counties located in Southeastern MD. The EPA office in Fort Meade, Maryland, serves all of the Southeastern Maryland Counties that make up a portion of the Washington, D.C. Extended Sub-Area.

Under federal mandates (SARA Title 3 Sections 301-303 and EPCRA), Maryland is required to establish a State Emergency Response Commission (SERC), to designate local emergency planning districts, and to appoint a LEPC for each district. Industries are required to provide the government with information about their activities with hazardous and toxic chemicals. The SERC and the LEPCs have responsibilities to raise awareness for hazardous materials, to support planning efforts, to educate and train individuals for responding to and for handling hazardous materials, to mitigate issues, and to provide a response plan for disasters involving hazardous materials. In Maryland, MDE serves as the repository for all notifications, reports, and inventories that must be submitted to the SERC. The Maryland SERC designated the 23 counties, and the city of Annapolis, Baltimore City and Ocean City as LEPCs. In Maryland, the SERC is MEMA and the Director is appointed by the Governor.

For more details on the response mechanisms, notification, organization, and processes in the State of Maryland, see the EPA IACP Volume 1, Section 3C.

The following sections provide detailed information on a County by County basis for Maryland. This information is primarily oriented for EPA responders, but may be useful for others in the

response community in planning for and responding to emergencies. County sub-sections are presented in alphabetical order. Within each County sub-section, the following information is provided:

- Area of Responsibility. This lists the Townships or municipalities within the county.
- Response Systems and Policies. This section provides a narrative of any unique response systems and policies for the county.
- County EMA Response Teams. A list of County EMA Response Teams is provided. This data is obtained from the Department of Homeland Security, Homeland Infrastructure Security Program (DHS HSIP).
- Fact Sheet. This provides a single source for key emergency management and response points of contact for the county, as well as a detail map of the county.
 - HAZMAT Teams. A list of HAZMAT Teams that serve the county is provided. This data is obtained from the DHS HSIP.
 - Qualified Contractors. A list of response contractors serving the county.
 - Hospital Contacts. A list of hospitals serving the county. This data is obtained from the DHS HSIP.
 - Mutual Aid Agreements. A list of in-effect Mutual Aid Agreements involving the county. This information was compiled by the U.S. EPA FOSC for the sub-area.
 - Water Intakes and Downstream Notifications. This information is confidential and is not provided in the public version of this volume. The sub-area FOSC has access to this information.
 - Environmentally Sensitive Areas. A list of locations that may be considered Environmentally Sensitive.
 - Facility Response Plans. A list of facilities that have Facility Response Plans on-file with the USCG/USEPA. This information was compiled by the U.S. EPA.
 - Spill Prevention Control and Countermeasures/Preparedness, Prevention and Contingency/Spill Prevention Response Plans. This information is managed on the State level and therefore is not provided in this Volume. This information is available from the State.
 - Superfund Amendments and Reauthorization Act (SARA). A list of SARA facilities in the county. This information was compiled by the U.S. EPA.
 - Risk Management Plans. This information is confidential and is not provided in the public version of this volume. The sub-area FOSC has access to this information.
 - Railroad Companies. A list of railroad companies serving the county. This data is obtained from the DHS HSIP.
 - Pipeline Companies. A list of pipeline companies serving the county. This data is obtained from the DHS HSIP.
 - Equipment Resources. Equipment resources serving the county.
 - LEPC Contacts. A list of the LEPC contacts for the county.
 - Elected Officials. A list of elected officials for the county.
 - Power Utilities. A list of power utility companies serving the county. This data is obtained from the DHS HSIP.
 - Military Installations. A list of military installations in the county. This data is obtained from the DHS HSIP.

This information is provided in table form. These tables are numbered consistently from county to county.

6.1 Calvert County, MD

6.1.1 Area of Responsibility

Calvert County, Maryland, occupies the Calvert Peninsula which is bordered on the east by the Chesapeake Bay and on the west by the Patuxent River. The County has 11 municipalities and has a population of about 88,737. The address of the Division of Emergency Management is: 175 Main St. Prince Frederick, MD 20678 (Telephone 410-535-1600).

County Municipalities:

- Calvert Beach-Long Beach
- Chesapeake Beach
- Chesapeake Ranch Estates-Drum Point
- Dunkirk
- Huntingtown
- Lusby
- North Beach
- Owings
- Prince Frederick
- Solomons
- St. Leonard

6.1.2 Response Systems and Policies

The mission of the Emergency Management Division (EMD) is to minimize the effects of future disasters through mitigation, planning, training, and response efforts. The coordination of response agencies during a disaster event and public education and awareness for disaster preparedness is a vital part of these efforts. The EMD ensures that the county's state of readiness with the development and maintenance of the emergency operations plan.

In an effort to further define their mission, the EMD will provide assistance in the event of any man-made or natural disaster / event when; the infrastructure is at risk for failure, the safety of the public is at risk, or when there is a potential loss of public property. The county also has a 9-1-1 Communications Center.

6.1.3 County EMA Response Teams

The County has a Hazardous Materials and Weapons of Mass Destruction Response Team (HMRT) made up of members from the Department of Public Safety, the Calvert County Sheriff's Special Operations Team and volunteers from the Calvert County Fire/Rescue/Emergency Medical Services (EMS) departments.

Fact Sheet:

Calvert County, Maryland

MEMA State
Emergency
Operation Center:
(24 hour) 877-636-2872
410-517-3600

MD Department of
Health:
Ph: 410-795-7363
877-463-3464

MDE Hot Line
866-633-4686

National Park Service
24/7 Dispatch Center:
301-714-2235

National Park Police:
202-610-7500

EPA Planning OSC:
Charlie Fitzsimmons
Office: 410-305-3027
Fax: none
Cell: 443-223-9774
SAT: 8816 2142 6099

Alternate OSC:

Richard Rupert
Office: 215-814-3463
Fax: 215-814-3254
Cell: 215-514-8773

EPA Assistants:
Don McLaughlin
Office: 540-686-4670
Fax: 215-814-3254
Cell: 215-316-0280
SAT: 8816 2142 9597

Kait Hess
Office: 215-814-3259
Fax: 215-814-3254
Cell: 215-680-9198

National Guard CST:
31st CST (DE)
32nd CST (MD)
33rd CST (D.C.)
34th CST (VA)
Updated 8-2019

CONTACTS: 24-Hour County Dispatch: 301-855-1243 EMA Director: Alfred Jeffery 410-535-1600, ext. 2781 Email: oem@co.cal.md.us ; Alfred.Jeffery@calvertcountymd.gov Emergency Planning Specialist: Michael Grierson 410-535-1600 EXT. 2537; Michael.Grierson@calvertcountymd.gov LEPC Chair: John "Bobby" Fenwick 410-535-1600, ext. 2301 County Commissioners: 410-535-1600/2160 County Clerk: 410-535-1600, ext. 2201 County Tax Office: 410-535-1600 x2272 Health Department: 410 535-5400 http://www.co.cal.md.us/ Emergency: 911		Water Bodies Chesapeake Bay, Patuxent River, Brown Creek, Fishing Creek, Mill Creek, Morsell Creek, Lake Lariat, Lake Charming, Lake Chaos, Cove Lake, Webster Pond, Wilbur Pond , Drum Point Pond		Pipelines: Natural Gas and Refined Petroleum Dominion Transmission 800-264-8240		Defense Site Locations NAS Patuxent River, 22268 Cedar Point Road , Bldg. 409 Suite 204, Patuxent River, MD 20670 301-342-3208 (Base Emergency Services) Fishing Cr Ches Beach 3955 Gordon Stinnett Ave Chesapeake Beach, MD 20732 (410) 286-3688 Solomon's Island Cove Point Light STA Solomon MD, 20688 (410) 326-3254 Nsa Annapolis Chesapeake Bay Detach 349 Kinkaid Road, Solomon MD 21402 (410) 293-9739		COUNTY MAP: 	
HAZMAT TEAMS: Calvert County Hazardous Materials and Weapons of Mass Destruction Response Team: 911 Team Leader: Brian Ficke 410-495-2082 Email: ps_management@co.cal.md.us		Electric Utilities BGE: 800-685-0123 PEPCO: 877-737-2662 ALLEGHENY POWER/POTOMAC EDISON: 800-255-3443 SOUTHERN MARYLAND ELECTRIC COOP: 877-747-6326		Gas Utilities NO DATA IN THIS CELL		Water Utilities Aqua- 410-326-4122			
HOSPITALS WITH TRAUMA CENTERS: Washington Hospital UMMC Shock Trauma Prince George's Hospital		Trauma Center Washington Hospital 110 Irving Street, NW Washington, DC 20010 (202) 877-7000		Closest Burn Unit Washington Hospital 110 Irving Street, NW Washington, DC 20010 (202) 877-7000					
OTHER HOSPITALS: Calvert Memorial Hospital		Calvert Memorial Hospital 100 Hospital Rd Prince Frederick, MD 20678, 410-535-4000, 301-855-1012		UMMC Shock Trauma 22. S. Greene St. Baltimore, MD 21201 800-492-5538		Prince George's Hospital 3001 Hospital Drive Cheverly, Maryland 20785 301-618-2000		NO DATA IN THIS CELL	
DRINKING WATER INTAKES Drinking Water Intakes		Drinking Water Intakes NO DATA IN THIS CELL				WWTP Calvert County Wtr & Sewer Dst 175 Main St Prince Frederick, MD 24009			
PLANNING TOOLS: EOPs, MOAs, MOUs									
TYPES OF FACILITIES: SARA Title III Facilities: FRP Oil Facilities: SPCC Facilities: RMP Facilities: NPDES Facilities: RCRA Facilities: TRI Sites: Water Intakes: Industrial									
SENSITIVE POPULATIONS: Special Populations:		National and State Parks Calvert Cliffs State Park				Local Parks Battle Creek Cypress Swamp, Flag Ponds Park, King's Landing Park, Cove Point Park, Dunkirk District Park.			
MISCELLANEOUS: NO DATA IN THIS CELL		Dominion Cove Point LNG, Lusby, MD				Calvert Cliffs Nuclear Power Plant Inc., Lusby, MD		NO DATA IN THIS CELL	

Note: The information presented in this fact sheet is a compilation of county data gathered to date. Summarized information can be found in full elsewhere.



Legend

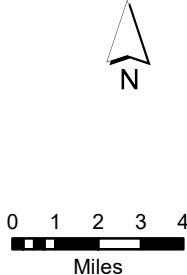
- FireStations
- Hospitals
- National Park or Forest
- State Park or Forest
- Local Park
- Major Railroad Lines
- Interstate
- US route
- Major Road
- Local Road
- Natural Gas Pipeline
- Refined Petroleum Pipeline
- Water (Regional)

2010 Census

- 0 - 2,450
- 2,451 - 4,500
- 4,501 - 9,000
- 9,001 - 18,000
- 18,001 - 36,000

Coordinate System:
WGS 84, Meters

Data Source(s):
Base Map: ESRI Street Map Data



**DC Extended Subarea
Contingency Plan
Calvert County, MD**

6.1.5 Calvert County-Specific Tables

Table 6.1.5.1 Calvert County, Maryland - EMA Response Teams					
NAME	TELEPHONE	ADDRESS	CITY	STATE	ZIP
NORTH BEACH VOLUNTEER FIRE DEPT CO 1	410-257-6564	8536 BAYSIDE RD	CHESAPEAKE BEACH	MD	20688
CALVERT COUNTY STATION 5 - DUNKIRK VOLUNTEER FIRE DEPT	301-855-8895	3170 WEST WARD RD	DUNKIRK	MD	20657
HUNTINGTOWN FIRE AND RESCUE CO INC DEPT 6	410-535-3331	4030 OLD TOWN RD	HUNTINGTOWN	MD	20685
SOLOMONS VOLUNTEER RESCUE SQUAD AND FIRE DEPT CO 3 - SUBSTATION	410-326-6657	11430 LITTLE COVE POINT RD	LUSBY	MD	20678
CALVERT COUNTY SHERIFFS OFFICE	301-855-1194	30 CHURCH ST	PRINCE FREDERICK	MD	20678
MARYLAND STATE FIRE MARSHAL - SOUTHERN REGIONAL OFFICE	443-550-6820	200 DUKE ST	PRINCE FREDERICK	MD	20678
MARYLAND STATE POLICE BARRACK U - PRINCE FREDERICK	410-535-1400	210 MAIN ST	PRINCE FREDERICK	MD	20678
PRINCE FREDERICK VOLUNTEER FIRE DEPT CO 2	410-414-3655	450 SOLOMONS ISLAND RD S	PRINCE FREDERICK	MD	20639
PRINCE FREDERICK VOLUNTEER RESCUE SQUAD CO 4	410-535-9836	755 SOLOMONS ISLAND RD S	PRINCE FREDERICK	MD	20678
SAINT LEONARD VOLUNTEER FIRE DEPT AND RESCUE SQUAD CO 7	410-586-1713	200 CALVERT BEACH RD	SAINT LEONARD	MD	20732
SOLOMONS VOLUNTEER RESCUE SQUAD AND FIRE DEPT CO 3	410-326-6657	13150 HG TRUEMAN RD	SOLOMONS	MD	20754

Table 6.1.5.2 Calvert County, Maryland - Hospital Contacts					
NAME	TELEPHONE	ADDRESS	CITY	STATE	ZIP
CALVERT MEMORIAL HOSPITAL	410-535-4000	100 HOSPITAL ROAD	PRINCE FREDERICK	MD	20678

Table 6.1.5.3 Calvert County, Maryland - FRP Facilities					
NAME	ADDRESS	CITY	STATE	ZIP	FRP ID
CHESAPEAKE BEACH WWTP	8450 BAYSIDE RD	CHESAPEAKE BEACH	MD	20657	110000531871
NAVAL RESEARCH LAB CBD	5813 BAYSIDE RD	CHESAPEAKE BEACH	MD	20657	110001255150
MD SHA BRIDGE 0401702	MD 4 SBR OVER LYONS CREEK	DUNKIRK	MD	20732	110003506055
SHA BRIDGE 0401801	MD 4 OVER HALL CREEK	DUNKIRK	MD	20736	110002096767
CALVERT CLIFFS NUCLEAR POWER PLANT	1650 CALVERT CLIFFS PKWY	LUSBY	MD	20754	110041674211
COVE POINT LNG	2100 COVE POINT RD	LUSBY	MD	20732	110006744381
TOPAZ MARINE CORP	3 BINNACLE LN	OWINGS	MD	20754	110041674220

Table 6.1.5.4 Calvert County, Maryland - Railroads
NONE

Table 6.1.5.5 Calvert County, Maryland - Pipeline Companies			
NAME	TYPE	EMERGENCY PHONE	BUSINESS PHONE
DOMINION TRANSMISSION	NATURAL GAS	800-264-8240	410-286-5100

Table 6.1.5.6 Calvert County, Maryland - LEPC / EMA Contacts

NAME	TITLE	TELEPHONE	ADDRESS	CITY	STATE	ZIP
ALFRED JEFFERY	DIVISION CHIEF	410-535-1600, EXT. 2781	175 MAIN ST	PRINCE FREDERICK	MD	20678
MICHAEL GRIERSON	EMERGENCY PLANNING SPECIALIST	410-535-1600 EXT. 2537	175 MAIN ST	PRINCE FREDERICK	MD	20678
KIM GOTT	OFFICE ASSISTANT	410-535-1600 EXT. 2638	175 MAIN ST	PRINCE FREDERICK	MD	20678

Table 6.1.5.7 Calvert County, Maryland - Elected Officials

NAME	TITLE	TELEPHONE	ADDRESS	CITY	STATE	ZIP
GERALD W. CLARK	COMMISSIONER	301-855-1243	175 MAIN ST	PRINCE FREDERICK	MD	20678
STEVEN R. WEEMS	COMMISSIONER	301-855-1243	175 MAIN ST	PRINCE FREDERICK	MD	20678
PAT NUTTER	COMMISSIONER	301-855-1243	175 MAIN ST	PRINCE FREDERICK	MD	20678
SUSAN SHAW	COMMISSIONER	301-855-1243	175 MAIN ST	PRINCE FREDERICK	MD	20678
EVAN K. SLAUGHENHOPT JR	COMMISSIONER	301-855-1243	175 MAIN ST	PRINCE FREDERICK	MD	20678

Table 6.1.5.8 Calvert County, Maryland - Power Utilities

NAME	TELEPHONE	ADDRESS	CITY	STATE	ZIP
BGE	800-685-0123	P.O BOX 1475	BALTIMORE	MD	21203
ALLEGHENY POWER/POTOMAC EDISON	800-255-3443	US 50	CAPON BRIDGE	WV	26711
SOUTHERN MD ELECTRIC COOP	877-747-6326	15035 BURNT STORE RD	HUGHSVILLE	MD	20637
PEPCO	877-737-2662	201 WEST GUDE DR	ROCKVILLE	MD	20850

Table 6.1.5.9 Calvert County, Maryland - Military Installations				
NAME	ADDRESS	CITY	STATE	ZIPCODE
FISHING CR CHES BEACH	3955 GORDON STINNETT AVE	CHESAPEAKE BEACH	MD	20732
NAS PATUXENT RIVER SOUTHAMPTON	22268 CEDAR POINT RD, BLDG. 409 STE 204	PATUXENT RIVER	MD	20670
SOLOMONS ISLAND MD	COVE PT LIGHT STA	SOLOMONS	MD	20688
NSA ANNAPOLIS CHESAPEAKE BAY DETACH	349 KINKAID ROAD	SOLOMONS	MD	21402

6.2 Charles County, MD

6.2.1 Area of Responsibility

Charles County is located in Southern Maryland approximately 18 miles south of Washington, D.C. It is bordered by Prince George's County to the north; the Potomac River to the west and south; with the Wicomico River, St. Mary's County, and a short segment of the Patuxent River to the east. Charles County contains 3 incorporated towns and has a population of about 146,551. The address of the Division of Emergency Management is: 10425 Audie Ln, La Plata, MD 20646 (Telephone 301-609-3401).

County Municipalities:

- Indian Head
- La Plata
- Port Tobacco Village

6.2.2 Response Systems and Policies

The Charles County Emergency Management Division is responsible for the development, coordination and promotion of a comprehensive emergency management program incorporating planning, preparedness, response, and recovery activities relative to emergencies or disasters whether natural or man-made including; public education and information, and promotion of mitigation activities.

The EMD serves as liaison and collaboration with local, state and federal governmental agencies, for profit and nonprofit public and private institutions and volunteer organizations, as well as, activities related to the establishment of a comprehensive emergency management program.

The EMD develops and maintains the County's emergency operations plan which provides a framework for the coordination of emergency response activities across a broad spectrum of disciplines and agencies. The county also has a 9-1-1 Communications Center.

6.2.3 County EMA Response Teams

The County has a Hazardous Materials Tactical Response Team (TRT) made up of members from the Department of Public Safety, the Charles County Sheriff's Special Operations Team and volunteers from the Charles County fire/rescue/EMS departments.

Fact Sheet:

Charles County, Maryland

MEMA State
Emergency
Operation Center:
(24 hour) 877-636-2872
410-517-3600

MD Department of
Health:
Ph: 410-795-7363
877-463-3464

MDE Hot Line
866-633-4686

National Park Service
24/7 Dispatch Center:
301-714-2235

National Park Police:
202-610-7500

EPA Planning OSC:
Charlie Fitzsimmons
Office: 410-305-3027
Fax: none
Cell: 443-223-9774
SAT: 8816 2142 6099

Alternate OSC:

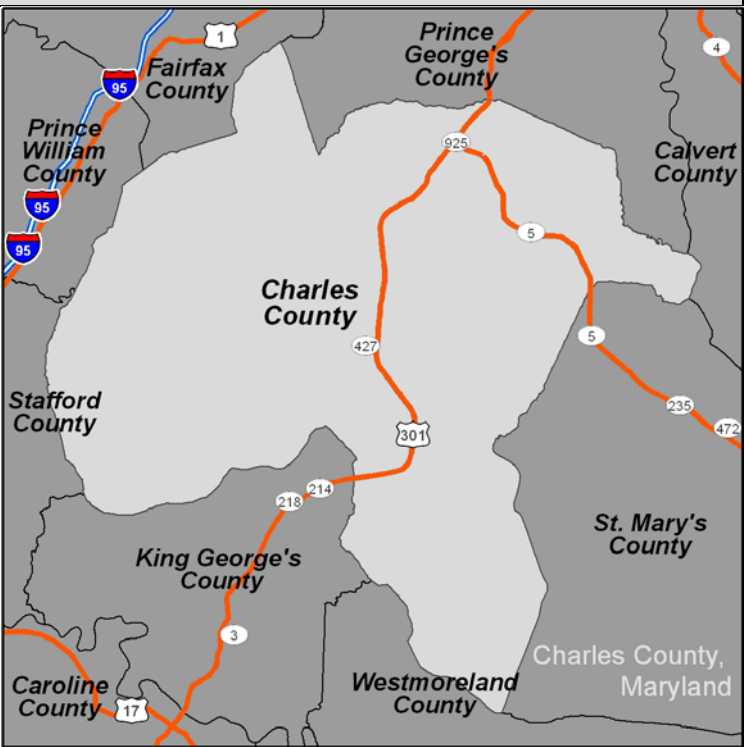
Richard Rupert
Office: 215-814-3463
Fax: 215-814-3254
Cell: 215-514-8773

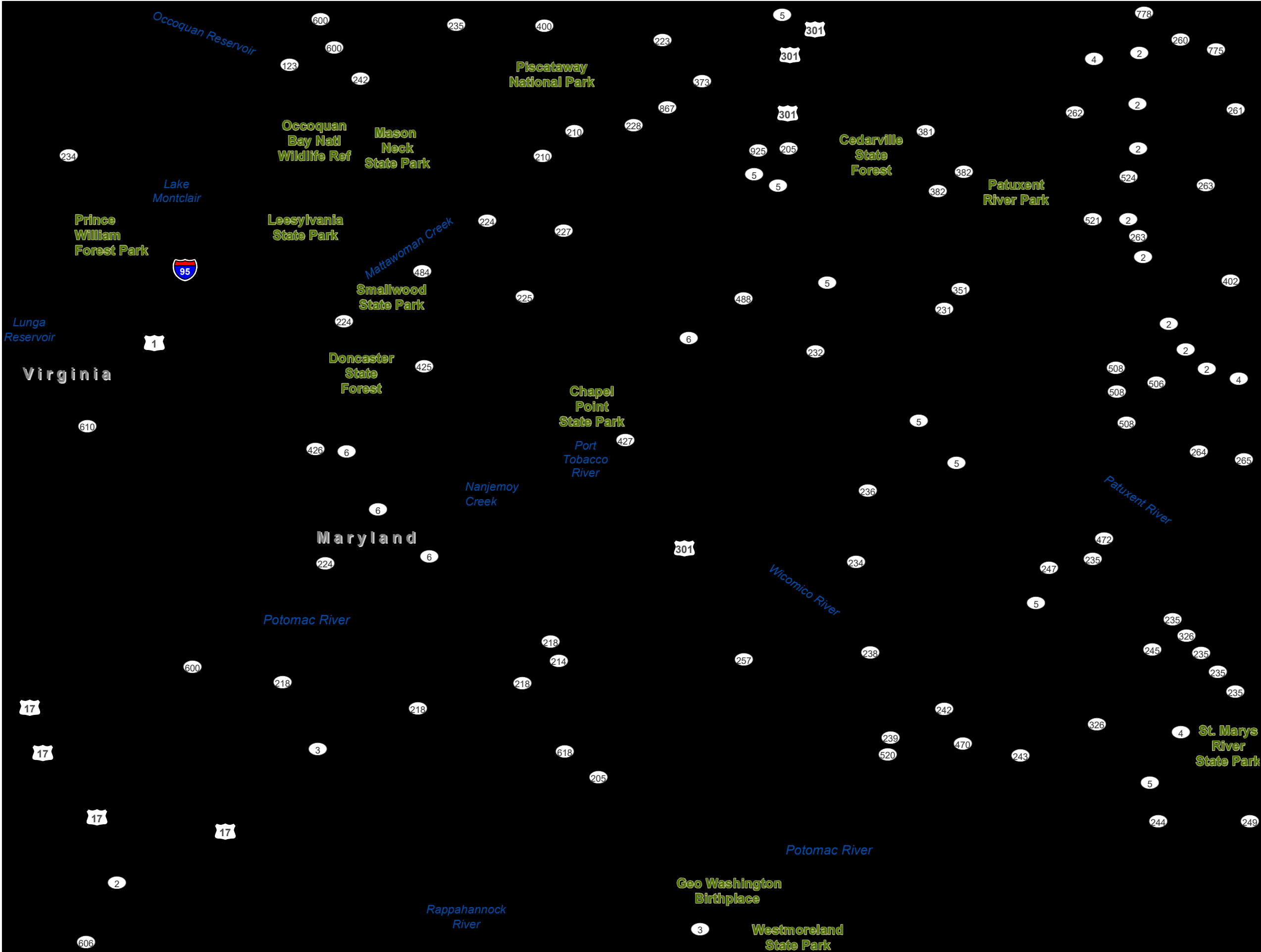
EPA Assistants:
Don McLaughlin
Office: 540-686-4670
Fax: 215-814-3254
Cell: 215-316-0280
SAT: 8816 2142 9597

Kait Hess
Office: 215-814-3259
Fax: 215-814-3254
Cell: 215-680-9198

National Guard CST:
31st CST (DE)
32nd CST (MD)
33rd CST (D.C.)
34th CST (VA)

Updated 8-2019

CONTACTS: 24-Hour County Dispatch: 301-609-3599 EMA Director: William Stephens (301) 609-3401 Email: stephenw@charlescountymd.gov Deputy E.M. Coordinator: Michelle Lilly (301) 609-3429 Email: lillym@charlescountymd.gov EM Specialist: Jennifer Adams, (301) 609-3430 Email: adamsjen@charlescountymd.gov LEPC Chair: William Stephens, 301.609.3401 Email: stephenw@charlescounty.org County Commissioners: President: Reuben B Collins, II, Esq. 301-645-0550 County Clerk: 301-645-0554 County Tax Office: 301-645-0685 Health Department: 301-645-0687 http://www.charlescountyhealth.org/ Emergency: 911		Water Bodies Clifton Creek, Ditchley Prong, Lloyd Creek, Mattawomen Creek, Mill Run, Piney Branch Creek, Port Tobacco River, Potomac River and Tributary, Wards Run, Zekiah Swamp Run, Chicamuxen Creek, Patuxent River, Trinity Church Run and Trinity Lake, Wicomico River		Pipelines: Natural Gas and Refined Petroleum Dominion Transmission- 877-542-2630 Kinder Morgan- Plantation Pipeline Company 800-510-5678		Defense Site Locations NAVAL SUPPORT FACILITY INDIAN HEAD- 3838 Strauss Avenue Indian Head, MD 20640-5133, 1-866-359-5540 Army National Guard Readiness Center BG William Smallwood- 6025 Rose Hill Rd., La Plata, Maryland 20646-9801 301-932-2799 x1052 US DOA – 350 Crain Hwy STE 102, Woldorf, MD 20601		COUNTY MAP: 	
HAZMAT TEAMS:		Electric Utilities		Gas Utilities		Water Utilities			
Charles County HazMat Team, 911, HazMat Duty Officer: Nick Ellis - 301-535-9449, Email: ellisn@charlescountymd.gov		Southern Maryland Electric Coop: 877-747-6326		Chesapeake Energy Utilities- 800-427-2883		Charles County Government- Department of Fiscal Services, Water and Sewer Billing, 200 Baltimore St., La Plata, MD 20646 Between 7 a.m. and 3 p.m. 301-645-0624 . After hours 301-609-7400			
HOSPITALS WITH TRAUMA CENTERS:		Closest Trauma Center and Burn Unit							
Washington Hospital Center		Washington Hospital Center- 110 Irving Street, Northwest Washington, DC 20010, (202) 877-7000				NO DATA IN THIS CELL			
OTHER HOSPITALS:		Civista Medical Center- 5 Garrett Avenue, La Plata, MD 20646, 301-609-4160				NO DATA IN THIS CELL			
Civista Medical Center									
DRINKING WATER INTAKES		Drinking Water Intakes		WWTP		COUNTY DESCRIPTION			
Drinking Water Intakes						FIPS: 017 Land Area: 457.75 square miles Estimated Population: 146,551 Major Industries: Agriculture, Light Industry Major Water Bodies: Patuxent River Major Roadways: 5, 6, 225, 224, 301, 925 Major Towns: La Plata, Waldorf Major Rail Lines: CSXT 1-800-232-0144, Conrail (800) 272-0911			
PLANNING TOOLS:									
EOPs, MOAs, MOUs									
TYPES OF FACILITIES:									
SARA Title III Facilities: FRP Oil Facilities: SPCC Facilities: RMP Facilities: NPDES Facilities: RCRA Facilities: TRI Sites: Water Intakes: Industrial									
SENSITIVE POPULATIONS:		National and State Parks		Local Parks		APPLICABLE RESPONSE PLANS:			
Special Populations:		Chapman State Park, Cedarville State Forest, Chapel Point State Park, Smallwood State Park, Purse State Park		Bensville Park, Bryantown Sports Complex, Friendship Farm Park, Gilbert Run Park, Laurel Springs Regional Park, Mallows Bay Park, Maxwell Hall Park, Oak Ridge Park, Pisgah Park, Skatepark, Southern Park, Robert D. Stethem Memorial Sports Complex, Ruth B. Swann Memorial Park, Turkey Hill Park, White Plains Regional Park, Charlie Wright Park		Federal: <ul style="list-style-type: none">U.S. EPA Region III Inland Area Contingency Plan Volume IU.S. Coast Guard Sector Baltimore Area Contingency Plan State: <ul style="list-style-type: none">MEMA State of Maryland Emergency Operations Core Plan County: <ul style="list-style-type: none">Charles County Emergency Operations Plan			
SOURCES OF RESPONSE EQUIPMENT:									
NO DATA IN THIS CELL									
MISCELLANEOUS:									
Chalk Point Generating Station- Aquasco, Prince George's County, MD (202) 585-3801		Morgantown Generating Station- 12620 Crain Hwy., Newburg, MD 20664		Panda Brandywine Generating Station- Route 301 and Cedarville Road, PG County, MD		NO DATA IN THIS CELL			



Legend

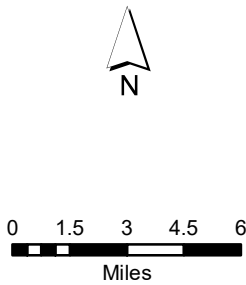
- Fire Stations
- Hospitals
- National Park or Forest
- State Park or Forest
- Local Park
- Major Railroad Lines
- Interstate
- US route
- Major Road
- Local Road
- Natural Gas Pipeline
- Refined Petroleum Pipeline
- Water (Regional)

2010 Census

- 0 - 4,500
- 4,501 - 9,000
- 9,001 - 18,000
- 18,001 - 36,000
- 36,001 - 72,000

Coordinate System:
WGS 84, Meters

Data Source(s):
Base Map: ESRI Street Map Data



**DC Extended Subarea
Contingency Plan
Charles County, MD**

6.2.5 Charles County-Specific Tables

Table 6.2.5.1 Charles County, Maryland - EMA Response Teams					
NAME	TELEPHONE	ADDRESS	CITY	STATE	ZIP
BEL ALTON VOLUNTEER FIRE DEPARTMENT AND EMERGENCY MEDICAL SERVICES	301-934-9535	9765 BEL ALTON NEWTOWN ROAD	BEL ALTON	MD	20611
BENEDICT VOLUNTEER FIRE DEPARTMENT AND RESCUE SQUAD INCORPORATED	301-274-3890	18210 HYATT AVENUE	BENEDICT	MD	20612
BRYANS ROAD VOLUNTEER FIRE DEPARTMENT	301-375-7055	3099 LIVINGSTON ROAD	BRYANS ROAD	MD	20616
COBB ISLAND VOLUNTEER FIRE DEPARTMENT AND EMERGENCY MEDICAL SERVICES	301-259-4258	13290 MAIN AVENUE	COBB ISLAND	MD	20625
HUGHESVILLE VOLUNTEER FIRE DEPARTMENT AND EMERGENCY MEDICAL SERVICES	301-274-4488	15245 PRINCE FREDERICK ROAD	HUGHESVILLE	MD	20637
CHARLES COUNTY SHERIFFS DEPARTMENT DISTRICT 2 STATION	301-743-2222	4401 INDIAN HEAD HIGHWAY	INDIAN HEAD	MD	20640
NAVAL SURFACE WARFARE CENTER FIRE AND EMERGENCY-DOD		101 STRAUSS AVENUE	INDIAN HEAD	MD	20640
INDIAN HEAD VOLUNTEER FIRE DEPARTMENT AND RESCUE SQUAD INCORPORATED	301-753-9400	4095 INDIAN HEAD HIGHWAY	INDIAN HEAD	MD	20640
POTOMAC HEIGHTS VOLUNTEER FIRE DEPARTMENT AND RESCUE SQUAD INCORPORATED	301-743-7700	73 GLYMONT ROAD	INDIAN HEAD	MD	20640
CHARLES COUNTY SHERIFFS OFFICE - HEADQUARTERS	301-609-6400	6915 CRAIN HIGHWAY	LA PLATA	MD	20646
CHARLES COUNTY SHERIFFS DEPARTMENT DISTRICT 1 STATION	301-932-2222	6855 CRAIN HIGHWAY	LA PLATA	MD	20646
LA PLATA POLICE DEPARTMENT	301-934-1500	101 LAGRANGE AVENUE	LA PLATA	MD	20646

MARYLAND STATE POLICE BARRACK H - LA PLATA	301-392-1200	9500 MITCHELL ROAD	LA PLATA	MD	20646
IRONSIDES VOLUNTEER RESCUE SQUAD STATION 58	301-246-9090	6120 PORT TOBACCO ROAD	LA PLATA	MD	20646
LA PLATA VOLUNTEER FIRE DEPARTMENT	301-934-9201	911 WASHINGTON AVENUE	LA PLATA	MD	20646
UNIVERSITY OF MARYLAND FIRE AND RESCUE INSTITUTE	301-870-2095	10375 AUDIE LANE	LA PLATA	MD	20646
DENTSVILLE VOLUNTEER EMERGENCY RESCUE SERVICES	301-392-0050	12135 CHARLES STREET	LA PLATA	MD	20646
CHARLES COUNTY VOLUNTEER RESCUE SQUAD INCORPORATED	301-934-4434	2 CALVERT STREET	LA PLATA	MD	20646
NANJEMOY VOLUNTEER FIRE DEPARTMENT ENGINE COMPANY 4 INCORPORATED	301-246-4322	4260 PORT TOBACCO ROAD	NANJEMOY	MD	20662
MARYLAND TRANSPORTATION AUTHORITY POLICE - GOVERNOR HARRY W NICE MEMORIAL BRIDGE	301-259-4444	9665 ORLAND PARK ROAD	NEWBURG	MD	20664
NEWBURG VOLUNTEER RESCUE SQUAD AND FIRE DEPARTMENT STATION 14	301-259-2105	12245 ROCK POINT ROAD	NEWBURG	MD	20664
TENTH DISTRICT VOLUNTEER FIRE DEPARTMENT	301-743-2080	7035 POORHOUSE ROAD	PISGAH	MD	20640
MARYLAND DEPARTMENT OF NATURAL RESOURCES POLICE - SOUTHERN REGION WALDORF OFFICE	301-645-0062	2160 OLD WASHINGTON ROAD	WALDORF	MD	20601
CHARLES COUNTY SHERIFFS DEPARTMENT DISTRICT 3 STATION	301-932-7777	2160 OLD WASHINGTON ROAD	WALDORF	MD	20601
WALDORF VOLUNTEER FIRE DEPARTMENT/ EMERGENCY MEDICAL SERVICES STATION 3	301-645-9292	1069 SAINT IGNATIUS DRIVE	WALDORF	MD	20602
WALDORF	301-705-6655	7000 SAINT	WALDORF	MD	20603

VOLUNTEER FIRE AND EMERGENCY MEDICAL SERVICES DEPARTMENT STATION 12		FLORIAN DRIVE			
WALDORF VOLUNTEER FIRE DEPARTMENT STATION 3	301-645-3000	3245 OLD WASHINGTON ROAD	WALDORF	MD	20602

Table 6.2.5.2 Charles County, Maryland - Hospital Contacts

NAME	TELEPHONE	ADDRESS	CITY	STATE	ZIP
CIVISTA MEDICAL CENTER	301-609-4160	5 GARRETT AVENUE	LA PLATA	MD	20646

Table 6.2.5.3 Charles County, Maryland - FRP Facilities

NAME	ADDRESS	CITY	STATE	ZIP	FRP ID
MD SHA BRIDGE 0800201	MD 5 NBR OVER ZEKIAH SWAMP	BRYANTOWN	MD	20617	110041674239
MD SHA BRIDGE 0800301	MD 5 MBR OVER ZEKIAH SWAMP	BRYANTOWN	MD	20617	110041674248
US NAVY NAVAL SUPPORT FACILITY INDIAN HEAD	101 STRAUSS AVENUE	INDIAN HEAD	MD	20640	110000492495
U.S. NAVY NAVAL EXPLOSIVE ORDINANCE TECH. DIV.	2008 STUMP NECK ROAD	INDIAN HEAD	MD	20640	110013884412
LA PLATA TOWN OF	5 GARRETT AVENUE	LA PLATA	MD	20646	110000732841
MS4 CHARLES COUNTY MUNICIPAL SEPAR	P.O. BOX B	LA PLATA	MD	20646	110000880663
MATTAWOMAN WASTEWATER TREATMENT PLANT	5310 HAWTHORNE ROAD	LA PLATA	MD	20646	110000572817
MD SHA BRIDGE 0804800	MD 257 OVER MIRVANT RAILROAD	NEWBURG	MD	20664	110041674257
MIRANT	12620 CRAIN HIGHWAY	NEWBURG	MD	20664	110000339143
BMA SERVICES LLC / MORGANTOWN PLANT	12620 CRAIN HWY	NEWBURG	MD	20664	110027360326
CHARLES COUNTY LANDFILL	12305 BILLINGSLEY ROAD, EAST	WALDORF	MD	20602	110001297908
FLINT INK N A	108 ROCKEFELLER	WALDORF	MD	20602	110000339116

CORPORATION	CT.				
EMBASSY DAIRY	ROUTE 301 & MATTAWOMAN	WALDORF	MD	20601	110019859107
WALDORF MARBLE	4317 CHARLES CROSSING BUSINESS PARK	WHITE PLAINS	MD	20695-	110019859358

Table 6.2.5.4 Charles County, Maryland - Railroad Companies

OWNER	EMERGENCY TELEPHONE	ADDRESS	CITY	STATE	ZIP
CSXT	800-232-0144	100 S MAPLE AVE	BRUNSWICK	MD	21716
CONRAIL	800-272-0911	171 ARCH STREET	PHILADEPHIA	PA	19103

Table 6.2.5.5 Charles County, Maryland - Pipeline Companies

OWNER	TYPE	EMERGENCY TELEPHONE	BUISINESS TELEPHONE
DOMINION	NATURAL GAS PIPELINE	800-264-8240	410-286-5100
KINDER MORGAN	REFINED PETROLEUM PIPELINE	800-510-5678	410-388-1440

Table 6.2.5.6 Charles County, Maryland - LEPC / EMA Contacts

NAME	TITLE	TELEPHONE	ADDRESS	CITY	STATE	ZIP
MICHELLE LILLY	ASSISANT DIRECTOR EMERGENCY SERVICES	301-609-3429	10425 AUDIE LN	LA PLATA	MD	20646
WILLIAM STEPHENS	DIRECTOR / LEPC CHAIR	301.609.3401	10425 AUDIE LN	LA PLATA	MD	20646

Table 6.2.5.7 Charles County, Maryland - Elected Officials

NAME	TITLE	TELEPHONE	ADDRESS	CITY	STATE	ZIP
CANDICE QUINN KELLY	COMMISSIONER	301-870-3000	200 BALTIMORE ST	LA PLATA	MD	20646
REUBEN B. COLLINS II	COMMISSIONER	301-870-3000	200 BALTIMORE ST	LA PLATA	MD	20646
KEN ROBINSON	COMMISSIONER	301-870-3000	200 BALTIMORE ST	LA PLATA	MD	20646
DEBRA M.	COMMISSIONER	301-870-3000	200 BALTIMORE	LA PLATA	MD	20646

DAVIS			ST			
BOBBY RUCCI	COMMISSIONER	301-870-3000	200 BALTIMORE ST	LA PLATA	MD	20646
DENISE FURGESON	CLERK OF COMMISSIONERS	301-645-0554	200 BALTIMORE ST	LA PLATA	MD	20646
BARBARA LOVELESS HOLTZ	COUNTY ATTORNEY	301-645-0555	200 BALTIMORE ST	LA PLATA	MD	20646
ERIC JACKSON	CHIEF OF TREASURY	301-645-0685	200 BALTIMORE ST	LA PLATA	MD	20646

Table 6.2.5.8 Charles County, Maryland - Power Utilities

NAME	TELEPHONE	ADDRESS	CITY	STATE	ZIP
SOUTHERN MARYLAND ELECTRIC COOP	877-747-6326	15035 BURNT STORE ROAD	HUGHSVILLE	MD	20637

Table 6.2.5.9 Charles County, Maryland - Military Installations

NAME	ADDRESS	CITY	STATE	ZIP
NAVAL SUPPORT FACILITY INDIAN HEAD	3838 STRAUSS AVENUE	INDIAN HEAD	MD	20640
ARMY NATIONAL GUARD BG WILLIAM SMALLWOOD	6025 Rose Hill RD	LA PLATA	MD	20646
US DOA	3050 CRAIN HWY STE 102	WOLDORF	MD	20601

6.3 Frederick County, MD

6.3.1 Area of Responsibility

Frederick County is located in the North Central part of the state. It is bordered by Pennsylvania to the north; Washington County to the west, Carroll County to the east, Howard and Montgomery counties to the southeast and Virginia to the southwest. Frederick County contains 12 municipalities and has a population of about 237,000. The address of the Division of Emergency Management is: 340 Montevue Ln. Fredrick, MD 21702 (Telephone 301-600-6790).

County Municipalities:

- Brunswick
- Burkittsville
- Emmitsburg
- Frederick
- Middletown
- Mount Airy
- Myersville
- New Market
- Rosemont
- Thurmont
- Walkersville
- Woodsboro

6.3.2 Response Systems and Policies

No information provided by Frederick County.

6.3.3 County EMA Response Teams

Frederick County is supported by the Frederick County Division of Fire Rescue and the Frederick County HAZMAT / Special Ops Battalion.

Fact Sheet:

Frederick County, Maryland

MEMA State
Emergency
Operation Center:
(24 hour) 877-636-2872
410-517-3600

MD Department of
Health:
Ph: 410-795-7363
877-463-3464

MDE Hot Line
866-633-4686

National Park Service
24/7 Dispatch Center:
301-714-2235

National Park Police:
202-610-7500

EPA Planning OSC:
Charlie Fitzsimmons
Office: 410-305-3027
Fax: none
Cell: 443-223-9774
SAT: 8816 2142 6099

Alternate OSC:

Richard Rupert
Office: 215-814-3463
Fax: 215-814-3254
Cell: 215-514-8773

EPA Assistants:
Don McLaughlin
Office: 540-686-4670
Fax: 215-814-3254
Cell: 215-316-0280
SAT: 8816 2142 9597

Kait Hess
Office: 215-814-3259
Fax: 215-814-3254
Cell: 215-680-9198

National Guard CST:
31st CST (DE)
32nd CST (MD)
33rd CST (D.C.)
34th CST (VA)
Updated 8-2019

CONTACTS:	Water Bodies	Pipelines: Natural Gas and Refined Petroleum		COUNTY MAP:
24-Hour County Dispatch: 301-600-1603 EM Director: Jack Markey 301-600-6790 LEPC Chair: Dennis Dudley 301-600-1418 County CAO: Rick Harcum 301-600-1652 County Clerk: 301-600-1906 Treasurer: Diane Fox 301-600-1114 Human Services: 301-600-1454 Emergency: 911	Potomac River Monocacy River Echo Lake Hunting Creek Lake Frank Bentz Memorial Lake Rainbow Lake Emmitsburg Reservoir Toms Creek Fishing Creek Reservoir Lewistown State Fish Hatchery Steven O Eaton Fish Hatchery Higgins Lake Middletown Reservoir Walkersville Reservoir Culler Lake Lake Anita Louise Urbana Lake	Dominion East Ohio: 800-264-8240		
		Defense Site Locations		
		US DEPT OF HOMELAND SECURITY, NAT'L BIODEFENSE ANALYSIS & COUNTERMEASURES CENTER 110 THOMAS JEFFERSON DR, ST 300 US DEPT OF THE ARMY – 810 SCHREIDER ST., FT DETRICK 21702 PHONE: 301-619-8000 US ARMY - FORT DETRICK 1520 FREEDMAN DR STE 300 PHONE: 301-619-8000 US DEPT. OF THE NAVY MED LOGISTICS COMMAND – 693 NEIMAN ST., FREDERICK MD 21704 PHONE: 3016192157 US MARINE CORPS RESERVES – 1240 ROCKY SPRINGS RD # 1240 FREDERICK 21702 PHONE: 3016197135 US DEPT. OF THE AIR FORCE - FT DETRICK BLDG 1607 PHONE: 301-619-7511 MARYLAND NATIONAL GUARD JOINT FORCE HEADQUARTERS – 29 TH DIVISION ST., BALTIMORE PHONE: 410-576-6000 MD DEPT OF MILITARY FREDERICK ARMORY – 8501 OLD NATIONAL PIKE PHONE: 301-662-3461 DEFENSE INTELLIGENCE AGENCY –ARMED FORCES MED INTELLIGENCE CTR 1607 PORTER ST FREDERICK MD. PHONE: 301-619-7511 MD Dept. of Military Frederick Armory – 8501 Old National Pike, Frederick, ME 21704, Phone: None CIVIL AIR PATROL – 3042 CHICKWEED PL, JAMSVILLE PHONE: 301-865-6113		
HAZMAT TEAMS:	Electric Utilities	Gas Utilities	Water Utilities	
Frederick County Division of Fire Rescue – 5370 Public Safety Pl. Frederick Phone: 301-600-1603 Hazmat/Special Ops Battalion Chief David Barnes 301-600-1787	Allegheny Power – 10802 Bower Ave, Williamsport, MD 21795 1-800-255-3443 Thurmont Municipal Light Co 10 Frederick Rd., Thurmont, MD 21788 301-271-0904	Dominion East Ohio: 800-264-8240 Dominion: 1-888-264-8240	Frederick City Water and Sewer Dept - 111 Airport Dr. East, Frederick Phone: 301-600-1681 Thurmont Public Works – 10 Frederick Rd, Thurmont Phone: 301-271-7313 Brunswick Water Treatment – 308 Knoxville Rd., Brunswick Phone: 301-834-7671	
HOSPITALS WITH TRAUMA CENTERS:			Closest Burn Unit	
Primary Adult Resource Center R Adams Cowley Shock Trauma Center/University of Maryland Medical System, Baltimore City Pediatric Trauma Center/Children's National Medical Center, Washington, DC	Level I Trauma Center The Johns Hopkins Hospital Adult Trauma Center, Baltimore City Level II Trauma Centers The Johns Hopkins Bayview Medical Center, Baltimore City Prince George's Hospital Center, Cheverly Suburban Hospital, Bethesda		Johns Hopkins, Adult Burn Unit - 4940 Eastern Avenue Baltimore, Maryland 21224 Phone: 410-955-5000 Johns Hopkins, Pediatric Burn Unit - 600 N. Wolfe St. Harvey 319 Baltimore Phone: 888-KID-BURN	
OTHER HOSPITALS:	Mountain Manor Treatment Center;	NO DATA IN THIS CELL	NO DATA IN THIS CELL	
Frederick Memorial Hospital 400 W 7 th St, Frederick Phone: 240-566-3300	9701 Keysville Rd., Emmitsburg Phone: 301-447-2360			
DRINKING WATER INTAKES	Drinking Water Intakes			
	NO DATA IN THIS CELL		NO DATA IN THIS CELL	
PLANNING TOOLS:			Local Parks	COUNTY DESCRIPTION
EOPs, MOAs, MOUs			Ballenger Creek Park, Buckeystown Park, Catoctin Creek Park, Centerville Recreation Center, Creagerstown Park, Deer Crossing Recreation Center, Devilbiss Bridge, Fountain Rock Park, Fountaindale Park, Green Hill Park, Kemptown Park, Libertytown Park, Loy's Station Park, Middletown Park, Middletown Recreation Center, Oakdale Recreation Center, Old National Pike District Park, Othello Regional Park, Pinecliff Park, Point of Rocks Park & Community Center, Point of Rocks Regional Park, Rocky Ridge, Roddy Road Park, Rose Hill Manor Park, Thurmont Recreation Center, Tuscarora Recreation Center, Urbana District Park, Urbana Park, Utica Park, Walkersville Recreation Center	
TYPES OF FACILITIES:	WWTP			
SARA Title III Facilities: FRP Oil Facilities: SPCC Facilities: RMP Facilities: NPDES Facilities: RCRA Facilities: TRI Sites: Water Intakes:	Patrick Miglio - 3660 Point of Rocks Rd, Jefferson Phone: 3018348205 Water Treatment Plant – E Potomac St, Brunswick Phone: 3018347671 Wastewater Treatment Plant – 20 C&O Canal Towath Rd, Brunswick Phone: 301-834-7737			
SENSITIVE POPULATIONS:	National and State Parks			FIPS: 24021 Land Area: 667.5 sq mi Estimated Population: 237,000 Major Industries: Military, Healthcare, Engineering, Finance, Agriculture Major Water Bodies: Major Roadways: Major Towns: Brunswick, Frederick, Burkittsville, Emmitsburg, Middletown, Mount Airy, Myersville, New Market, Thurmont, Walkersville, Woodsboro, Rosemont Major Rail Lines: CSX: 1-800-232-0144,
Special Populations:	Gathland State Park, Gambrill State Park, Washington Monument State Park			
SOURCES OF RESPONSE EQUIPMENT:				
NO DATA IN THIS CELL	Colleges & Universities	NO DATA IN THIS CELL	NO DATA IN THIS CELL	
MISCELLANEOUS:	Frederick Community College, Hood College, Mt. St. Mary's University			APPLICABLE RESPONSE PLANS:
				Federal: <ul style="list-style-type: none">U.S. EPA Region III Inland Area Contingency Plan Volume IU.S. Coast Guard Sector Baltimore Area Contingency Plan State: <ul style="list-style-type: none">MEMA State of Maryland Emergency Operations Core Plan

6.3.5 Frederick County-Specific Tables

Table 6.3.5.1 Frederick County, Maryland - EMA Response Teams					
NAME	TELEPHONE	ADDRESS	CITY	STATE	ZIP
CARROLL MANOR FIRE COMPANY 14	301-874-5111	2795 ADAMS STREET	ADAMSTOWN	MD	21710
BRUNSWICK FIRE COMPANY 5	301-834-8300	223 WEST POTOMAC STREET	BRUNSWICK	MD	21716
BRUNSWICK POLICE DEPARTMENT	301-834-9101	20 EAST A STREET	BRUNSWICK	MD	21716
FREDERICK COUNTY VOLUNTEER FIRE AND RESCUE ASSOCIATION STATION 26 - EMMITSBURG AMBULANCE COMPANY INCORPORATED	301-447-6626	17701 CREAMERY ROAD	EMMITSBURG	MD	21727
MOUNT SAINT MARYS UNIVERSITY DEPARTMENT OF PUBLIC SAFETY	301-447-6122	16300 OLD EMMITSBURG ROAD	EMMITSBURG	MD	21727
VIGILANT HOSE COMPANY 6	301-447-2728	25 WEST MAIN STREET	EMMITSBURG	MD	21727
AIRBORNE LAW ENFORCEMENT ASSOCIATION INCORPORATED	301-631-2406	411 AVIATION WAY, BUILDING 411	FREDERICK	MD	21701
FORT DETRICK FIRE AND EMERGENCY SERVICES-DOD	301-619-2528	1504 PORTER STREET	FREDERICK	MD	21702
FORT DETRICK PROVOST MARSHAL OFFICE-DOD	301-619-2216	1500 PORTER STREET	FREDERICK	MD	21702
FREDERICK COUNTY SHERIFFS OFFICE	301-600-1046	110 AIRPORT DRIVE EAST	FREDERICK	MD	21701
FREDERICK COUNTY VOLUNTEER FIRE AND RESCUE ASSOCIATION - HEADQUARTERS	301-600-3465	340 MONTEVUE LANE	FREDERICK	MD	21702
FREDERICK COUNTY VOLUNTEER FIRE AND RESCUE ASSOCIATION STATION 1 - INDEPENDENT HOSE COMPANY	301-600-1720	310 BAUGHMANS LANE	FREDERICK	MD	21702
FREDERICK COUNTY VOLUNTEER FIRE AND RESCUE ASSOCIATION STATION 12 - BRADDOCK HEIGHTS VOLUNTEER FIRE COMPANY	301-371-6820	6715 JEFFERSON BOULEVARD	FREDERICK	MD	21703
FREDERICK COUNTY VOLUNTEER FIRE AND RESCUE ASSOCIATION STATION 31 - UNITED-	301-600-3980	5525 NEW DESIGN ROAD	FREDERICK	MD	21703

WESTVIEW STATION					
FREDERICK COUNTY VOLUNTEER FIRE AND RESCUE ASSOCIATION STATION 33 - SPRING RIDGE FIRE	301-600-9330	6061 SPRING RIDGE PARKWAY	FREDERICK	MD	21701
FREDERICK POLICE DEPARTMENT	301-694-2100	100 WEST PATRICK STREET	FREDERICK	MD	21701
FREDERICK POLICE DEPARTMENT - COMMUNITY SERVICE DIVISION	301-694-2100	615 NORTH MARKET STREET	FREDERICK	MD	21701
HOOD COLLEGE CAMPUS SAFETY	301-663-3131	FERNDAL AVENUE WHITAKER CAMPUS CENTER	FREDERICK	MD	21701
JUNIOR FIRE COMPANY 2	301-846-2286	535 NORTH MARKET STREET	FREDERICK	MD	21701
MARYLAND STATE POLICE BARRACK B - FREDERICK	301-644-4151	110 AIRPORT DRIVE EAST	FREDERICK	MD	21701
NATIONAL PARK SERVICE - MONOCACY NATIONAL BATTLEFIELD PARK RANGERS	301-698-6247	4801 URBANA PIKE	FREDERICK	MD	21704
THE CITIZENS TRUCK COMPANY 4	301-694-1713	15 SOUTH COURT STREET	FREDERICK	MD	21701
UNITED STEAM FIRE COMPANY 3	301-694-1711	79 SOUTH MARKET STREET	FREDERICK	MD	21701
URBANA VOLUNTEER FIRE AND RESCUE COMPANY 23	301-663-3822	3602 URBANA PIKE	FREDERICK	MD	21704
JEFFERSON VOLUNTEER FIRE AND RESCUE 20	301-473-5150	4603 LANDER ROAD	JEFFERSON	MD	21755
FREDERICK COUNTY VOLUNTEER FIRE AND RESCUE ASSOCIATION STATION 17 - LIBERTYTOWN FIRE COMPANY	301-898-9193	12027 SOUTH STREET	LIBERTYTOWN	MD	21762
MIDDLETOWN VOLUNTEER FIRE COMPANY 7	301-371-6907	13 SOUTH CHURCH STREET	MIDDLETOWN	MD	21769
FREDERICK COUNTY VOLUNTEER FIRE AND RESCUE ASSOCIATION STATION 25 - NEW MARKET-GREEN VALLEY	301-600-9250	3939 GREEN VALLEY ROAD	MONROVIA	MD	21770
MARYLAND DEPARTMENT OF NATURAL RESOURCES POLICE - ECHO LAKE AREA OFFICE	301-293-1940	2011 MONUMENT ROAD	MYERSVILLE	MD	21773
MYERSVILLE VOLUNTEER FIRE COMPANY	301-293-9817	301 MAIN STREET	MYERSVILLE	MD	21773
WOLFSVILLE VOLUNTEER FIRE	301-293-1453	12464 WOLFSVILLE	MYERSVILLE	MD	21773

COMPANY 21		ROAD			
NEW MARKET VOLUNTEER FIRE COMPANY 15	301-865-5700	76 WEST MAIN STREET	NEW MARKET	MD	21774
FREDERICK COUNTY VOLUNTEER FIRE AND RESCUE ASSOCIATION STATION 9 - NEW MIDWAY VOLUNTEER FIRE COMPANY	301-898-0543	12045 WOODSBORO PIKE	NEW MIDWAY	MD	21775
FREDERICK COUNTY VOLUNTEER FIRE AND RESCUE ASSOCIATION STATION 28 - CARROLL MANOR- POINT OF ROCKS STATION	301-874-9990	1809 BALLENGER CREEK PIKE	POINT OF ROCKS	MD	21777
FREDERICK COUNTY VOLUNTEER FIRE AND RESCUE ASSOCIATION STATION 13 - ROCKY RIDGE VOLUNTEER FIRE COMPANY INCORPORATED	301-271-2666	13516 MOTTERS STATION ROAD	ROCKY RIDGE	MD	21778
NATIONAL PARK SERVICE - CATOCTIN MOUNTAIN NATIONAL PARK SERVICE RANGER SUBSTATION 2	301-416-0100	14836 MANAHAN ROAD	SABILLASVILLE	MD	21780
FREDERICK COUNTY VOLUNTEER FIRE AND RESCUE ASSOCIATION STATION 10 - GUARDIAN HOSE COMPANY	301-271-3413	21 NORTH CHURCH STREET	THURMONT	MD	21788
FREDERICK COUNTY VOLUNTEER FIRE AND RESCUE ASSOCIATION STATION 30 - THURMONT COMMUNITY AMBULANCE COMPANY	301-271-7550	27 NORTH CHURCH STREET	THURMONT	MD	21788
GRACEHAM VOLUNTEER FIRE COMPANY 18	301-271-2000	14026 GRACEHAM ROAD	THURMONT	MD	21788
LEWISTOWN VOLUNTEER FIRE COMPANY 22	301-898-9988	11101 HESSONG BRIDGE ROAD	THURMONT	MD	21788
NATIONAL PARK SERVICE - CATOCTIN MOUNTAIN NATIONAL PARK SERVICE CENTER MAIN RANGER STATION	301-416-0100	14735 PARK CENTRAL ROAD	THURMONT	MD	21788
NATIONAL PARK SERVICE - CATOCTIN MOUNTAIN NATIONAL PARK SERVICE RANGER STATION	301-663-9330	6602 FOXVILLE ROAD	THURMONT	MD	21788
THURMONT POLICE	301-271-0905	10 FREDERICK	THURMONT	MD	21788

DEPARTMENT		ROAD			
FREDERICK COUNTY VOLUNTEER FIRE AND RESCUE ASSOCIATION STATION 11 - WALKERSVILLE FIRE COMPANY	301-898-9397	79 FREDERICK STREET	WALKERSVILLE	MD	21793
FREDERICK COUNTY VOLUNTEER FIRE AND RESCUE ASSOCIATION STATION 24 - WALKERSVILLE VOLUNTEER RESCUE COMPANY	301-845-8875	73 FREDERICK STREET	WALKERSVILLE	MD	21793
WALKERSVILLE POLICE DEPARTMENT	301-898-0200	21 WEST FREDERICK STREET	WALKERSVILLE	MD	21793
WOODSBORO VOLUNTEER FIRE COMPANY 16	301-898-5100	2 SOUTH THIRD STREET	WOODSBORO	MD	21798

Table 6.3.5.2 Frederick County, Maryland - Hospital Contacts

NAME	TELEPHONE	ADDRESS	CITY	STATE	ZIP
MOUNTAIN MANOR TREATMENT CENTER EMMITSBURG	301-447-2360	9701 KEYSVILLE ROAD	EMMITSBURG	MD	21727
FREDERICK MEMORIAL HOSPITAL	240-566-3300	400 WEST 7TH STREET	FREDERICK	MD	21701

Table 6.3.5.3 Frederick County, Maryland - FRP Facilities

NAME	ADDRESS	CITY	STATE	ZIP	FRP ID
TRANS-TECH - 5520 ADAMSTOWN ROAD	5520 ADAMSTOWN ROAD	ADAMSTOWN	MD	21710	110019871290
AMERICAN COMPUTER DEVELOPMENT INC (DBA ACDI)	5350 PARTNERS COURT	FREDERICK	MD	21701	110003525784
CHARLES RIVER PATHOLOGY ASSOCIATES	15 WORMAN'S MILL CT	FREDERICK	MD	21701	110006845753
CITY OF FREDERICK WASTEWATER TREATMENT PLANT	8145 GAS HOUSE PIKE	FREDERICK	MD	21701	110000557166
CLOROX COMPANY	605 EAST CHURCH ST	FREDERICK	MD	21701	110001251145
EASTALCO ALUMINUM COMPANY	5601 MANOR WOODS RD.	FREDERICK	MD	21703	110000340355
EDDIE MERCER AGRI- SERVICES, INC.	6900 LINGANORE RD	FREDERICK	MD	21701	110038247475
ESSROC CEMENT CORPORATION	4120 BUCKEYSTOWN PIKE	FREDERICK	MD	21701	110001262400

FARMERS COOPERATIVE ASSOCIATION	35 E. SOUTH STREET	FREDERICK	MD	21701	110038742527
FORT DETRICK	1930 NORTH MARKET STREET (WTP)	FREDERICK	MD	21701	110000545429
FREDERICK COUNTY BUREAU WATER & SEWER	7400 MARCIES CHOICE LN	FREDERICK	MD	21704	110022381714
FREDERICK PARCEL F	EAST AND COMMERCE STREETS	FREDERICK	MD	21701	110038742545
FREDERICK PARCEL G	126 S. CARROLL & 101 E. SOUTH STREETS	FREDERICK	MD	21701	110038747880
FREDERICK-PARCELS J AND K	BETWEEN HIGHLAND AND E. PATRICK STREETS	FREDERICK	MD	21701	110038742466
GEORGE WESTON BAKERIES INCORPORATED	7110 ENGLISH MUFFIN WAY	FREDERICK	MD	21701	110001313141
GRIFFITH ENERGY SERVICES INCORPORATED	200 EAST SOUTH STREET	FREDERICK	MD	21701	110000340337
INVITROGEN CORPORATION	7302 GOVERNORS WAY	FREDERICK	MD	21704	110022380519
LAFARGE FREDERICK READY MIX	1000 E S ST	FREDERICK	MD	21705	110042000303
LAFARGE MID-ATLANTIC INC FREDERICK RMX	1000 S ST	FREDERICK	MD	21701	110022522402
LAIDLAW ENVIRONMENTAL SERVICES INC	9031 REICHS FORD ROAD	FREDERICK	MD	21701	110000796853
LIFE TECHNOLOGIES, A DIVISION OF INVITRO	7300 GOVERNORS WAY	FREDERICK	MD	21704	110003551326
LINGANORE WATER TREATMENT PLANT	6436 PLANT ROAD	FREDERICK	MD	21701	110000562007
MCCORMICK PAINT WORKS COMPANY	7202 MCKINNEY CIR.	FREDERICK	MD	21701	110000340346
MCHENRY'S AUTO PARTS STORE	300 EAST PATRICK STREET	FREDERICK	MD	21701	110038742411
MD SHA BRIDGE 1014900	MD 180 OVER US 15	FREDERICK	MD	21701	110020118987
MEDIMMUNE INC	636 RESEARCH DRIVE	FREDERICK	MD	21703	110001835319
METLFAB INCORPORATED	7340 EXECUTIVE WAY SUITE D	FREDERICK	MD	21701	110001774152
MONOCACY WATER TREATMENT PLANT	1950 NORTH MARKET ST	FREDERICK	MD	21701	110000557237
MORNINGSTAR FOODS LLC	428 E. PATRICK ST	FREDERICK	MD	21701	110000565763
MS4 FREDERICK COUNTY	118 NORTH MARKET STREET	FREDERICK	MD	21701	110006615467
NIH - FREDERICK VACCINE PILOT PLANT	7116 GEOFFREY WAY	FREDERICK	MD	21702	110037396163
PAM ENGINEERING INC	1308 BAILES LANE	FREDERICK	MD	21701	110000764361
PHILIPS TECHNOLOGIES AIRPAX PROTECTOR GROUP	550 HIGHLAND STREET	FREDERICK	MD	21701	110000869999
POTOMAC EDISON	421 EAST PATRICK	FREDERICK	MD	21701	110006846262

COMPANY EASTERN DIVISION THE	STREET				
PUBLIC SAFETY TRAINING CENTER	8349 REICHS FORD RD	FREDERICK	MD	21704	110013306172
RINKER MATERIALS HYDRO CONDUIT- FREDERICK	1751 MONOCACY BLVD.	FREDERICK	MD	21701	110019905110
SOLAREX	630 SOLAREX CT	FREDERICK	MD	21703	110000835277
SOUTHERN STATES FREDERICK COOP., INC.	500 E S ST	FREDERICK	MD	21701	110038239215
TAMKO ASPHALT PRODUCTS INC	4500 TAMKO DRIVE	FREDERICK	MD	21701	110001262437
TRIDENT ENTERPRISES	9735 A BETHEL ROAD	FREDERICK	MD	21702	110011524519
U.S. NATIONAL CANCER INSTITUTE RESEARCH & DEVELOPMENT CENTER	WEST 7TH STREET & LEE PLACE	FREDERICK	MD	21702	110002421898
US ARMY FORT DETRICK	810 SCHREIDER STREET	FREDERICK	MD	21702	110019861568
WILLARD AGRI- SERVICE	50 WISNER STREET, SOUTH	FREDERICK	MD	21701	110019869686
MARYLAND SHA BRIDGE 1008001	I-270 NBR OVER DR PERRY RD	IJAMSVILLE	MD	21754	110040519114
MARYLAND SHA BRIDGE 1008002	I-270 OVER DR PERRY RD	IJAMSVILLE	MD	21754	110040519123
MIDDLETOWN FARM AND FUEL	201 SOUTH CHURCH STREET	MIDDLETOWN	MD	21769	110038742625
COSTCO WHOLESALE FREDERICK COMBO DEPOT #1053	5236 INTERCOASTAL DRIVE	MONROVIA	MD	21770	110041624169
MT. AIRY, MD	RISING ROAD	MOUNT AIRY	MD	21771	110000725957
LAKE LINGANORE WATER TREATMENT PLANT	EAGLE HEAD DRIVE	NEW MARKET	MD	21774	110000758635
CANAM STEEL CORPORATION POINT OF ROCKS MD PLANT	4010 CLAY STREET	POINT OF ROCKS	MD	21777	110000340453
REDLAND BRICK INCORPORATED ROCKY RIDGE PLANT	9801 ROCKY RIDGE ROAD	ROCKY RIDGE	MD	21778	110000340462
CATOCTIN MOUNTAIN PARK	6602 FOXVILLE RD	THURMONT	MD	21788	110003505902
THURMONT WWTP	74 MOSER ROAD	THURMONT	MD	21788	110006634053
CAMBREX BIO SCIENCE WALKERSVILLE	8830 BIGGS FORD RD	WALKERSVILLE	MD	21793	110008422830
ROTOREX COMPANY	8301B RETREAT ROAD	WALKERSVILLE	MD	21793	110019861602
LEHIGH PORTLAND CEMENT - WOODSBORO	10642 WOODSBORO ROAD	WOODSBORO	MD	21798	110006631911
S.S. FREDERICK COOP. - WOODSBORO BRANCH	100 W. ELIZABETH ST	WOODSBORO	MD	21798	110038239224
WOODSBORO READY MIX CONCRETE	10325 OAK HILL ROAD	WOODSBORO	MD	21798	110022841273

Table 6.3.5.4 Frederick County, Maryland - Railroad Companies

OWNER	EMERGENCY TELEPHONE	ADDRESS	CITY	STATE	ZIP
CSXT	800-232-0144	100 S MAPLE AVE	BRUNSWICK	MD	21716

Table 6.3.5.5 Frederick County, Maryland - Pipeline Companies

NAME	TYPE	EMERGENCY TELEPHONE	NON-EMERGENCY TELEPHONE
DOMINION EAST OHIO	NATURAL GAS PIPELINE	800-264-8240	410-286-5100

Table 6.3.5.6 Frederick County, Maryland – LEPC / EMA Contacts

NAME	TITLE	TELEPHONE	ADDRESS	CITY	STATE	ZIP
LT. DENNIS DUDLEY	LEPC CHAIR	301-600-1418	340 MONTEVUE LN	FREDERICK	MD	21702
JACK MARKEY	EMERGENCY MANAGEMENT DIRECTOR	301-600-6790	340 MONTEVUE LN	FREDERICK	MD	21702

Table 6.3.5.7 Frederick County, Maryland – Elected Officials

NAME	TITLE	TELEPHONE	ADDRESS	CITY	STATE	ZIP
SANDRA K. DALTON	CLERK OF CIRCUIT COURT	301-600-1906	100 WEST PATRICK ST	FREDERICK	MD	21701
KIRBY DELAUTER	COMMISSONER	301-600-1303	12 EAST CHURCH ST	FREDERICK	MD	21701
DAVID P. GRAY	COMMISSONER	301-600-1101	12 EAST CHURCH ST	FREDERICK	MD	21701
BILLY SHREVE	COMMISSONER	301-600-1303	12 EAST CHURCH ST	FREDERICK	MD	21701

CHUCK JENKINS	SHERIFF	301-600-1532	100 AIRPORT DR. EAST	FREDERICK	MD	21707
CHARLIE SMITH	STATE ATTORNEY	301-600-1523	100 WEST PATRICK ST	FREDERICK	MD	21701

Table 6.3.5.8 Frederick County, Maryland – Power Utilities

NAME	TELEPHONE	ADDRESS	CITY	STATE	ZIP
THURMONT MUNICIPAL LIGHT CO.	301-271-0904	10 FREDERICK ROAD	THURMONT	MD	21788
ALLEGHENY POWER/POTOMAC EDISON	800-255-3443	10802 BOWER AVE	WILLIAMSPORT	MD	21795

Table 6.3.5.9 Frederick County, Maryland – Military Installations

NAME	ADDRESS	CITY	STATE	ZIP
DHS NATL BIODEFENSE COUNTERMEASURES CENTER	110 THOMAS JEFFERSON DR STE 300	LA PLATA	MD	20646
US ARMY	FT DETRICK 810 SCHREIDER ST	FT DETRICK	MD	21702
US ARMY	1520 FREEDMAN DR	FT DETRICK	MD	21702
US NAVY MED LOGISTICS COMMAND	693 NEIMAN ST	FREDERICK	MD	21704
US MARINE CORPS RESERVES	1240 ROCKY SPRINGS RD STE 1240	FREDERICK	MD	21702
USAF	FT DETRICK 810 SCHREIDER ST BLDG 1607	FT DETRICK	MD	21702
MARYLAND NATIONAL GUARD JOINT FORCE HEADQUARTERS	29 TH DIVISION ST	BALTIMORE	MD	21075
MD DEPT OF MILITARY FREDERICK ARMORY	8501 OLD NATIONAL PIKE	FREDERICK	MD	21704
US DEPT OF THE ARMY	810 SCHREIDER ST	FT DETRICK	MD	21701

US DEPT OF THE ARMY	1520 FREEDMAN DR	FORT DETRICK	MD	21702
US DEPT NAVY MED LOGISTICS COMMAND	693 NEIMAN ST	FREDERICK	MD	21704
DEFENSE INTELLIGENCE AGENCY	1607 PORTER ST	FREDERICK	MD	21702
MD DEPT OF MILITARY FREDERICK ARMORY	8501 OLD NATIONAL PIKE	FREDERICK	MD	21704
CIVIL AIR PATROL	3042 CHICKWEED PL	IJAMSVILLE	MD	21754

6.4 Montgomery County, MD

6.4.1 Area of Responsibility

Montgomery County is located in the South Central part of the state. It is bordered by Frederick County to the north; Virginia to the southwest, Howard and Prince George's Counties to the east, and Washington D.C. to the southeast. Montgomery County contains 56 municipalities and has a population of about 971,777. The address of the Division of Emergency Management is: 100 Edison Park Dr. Suite 1S31, Gaithersburg, MD 20878 (Telephone 240-777-2300).

County Municipalities:

- | | |
|--------------------------------------|-----------------------|
| ▪ Ashton-Sandy Spring | ▪ Glen Echo |
| ▪ Aspen Hill | ▪ Glenmont |
| ▪ Barnesville | ▪ Hillandale |
| ▪ Battery | ▪ Kemp Mill |
| ▪ ParkBrookeville | ▪ Kensington |
| ▪ Bethesda | ▪ Laytonsville |
| ▪ Brookmont | ▪ Martin's Additions |
| ▪ Burtonsville | ▪ Montgomery Village |
| ▪ Cabin John | ▪ North Bethesda |
| ▪ Calverton | ▪ North Chevy Chase |
| ▪ Chevy Chase | ▪ North Kensington |
| ▪ Chevy Chase View | ▪ North Potomac |
| ▪ Chevy Chase Village | ▪ Oakmont |
| ▪ Chevy Chase, Village of, Section 3 | ▪ Olney |
| ▪ Chevy Chase, Village of, Section 5 | ▪ Poolesville |
| ▪ Clarksburg | ▪ Potomac |
| ▪ Cloverly | ▪ Redland |
| ▪ Colesville | ▪ Rockville |
| ▪ Damascus | ▪ Rossmoor |
| ▪ Darnestown | ▪ Silver Spring |
| ▪ Fairland | ▪ Somerset |
| ▪ Forest Glen | ▪ South Kensington |
| ▪ Friendship Heights | ▪ Takoma Park |
| ▪ Friendship Village | ▪ Travilah |
| ▪ Garrett Park | ▪ Village of Drummond |
| ▪ Gaithersburg | ▪ Washington Grove |
| ▪ Germantown | ▪ Wheaton-Glenmont |
| | ▪ White Oak |

6.4.2 Response Systems and Policies

Montgomery County is part of the National Capital Region (NCR). The National Capital Region was created pursuant to the National Capital Planning Act of 1952 (Title 40, U.S.C., Sec. 71). The Act defined the NCR as the District of Columbia; Montgomery and Prince George's Counties of Maryland; Arlington, Fairfax, Loudon, and Prince William Counties of Virginia. Today, the NCR includes the District of Columbia and eleven local jurisdictions in the State of Maryland and the Commonwealth of Virginia.

The LEPC operates under bylaws adopted by voting members of the council. Under the provisions of EPCRA, the LEPC has developed a hazardous materials emergency response and preparedness plan for the planning district of Montgomery County, Maryland. The emergency response and preparedness plan establishes procedures for: conducting public information and education responsibilities; receiving and processing requests for information from the public; notifying the public and regulated businesses on all LEPC activities and meetings; making the Hazardous Materials Plan publicly available; and receiving reports and information as specified in EPCRA and in accordance with state and local hazardous materials reporting laws.

With the information and reports received from facilities operating within the planning district, the LEPC will perform a hazard analysis, establish and maintain a database of hazardous materials locations and quantities in the planning district together with emergency planning and notification information, and establish and maintain a computer system for data management. Information on all facilities with reportable quantities as well as Extremely Hazardous Substances (EHS) will be included in the emergency plan. All LEPC meetings, except those specified by the Chairman and announced in advance, are open to the public. The county has a 9-1-1 Communications Center.

6.4.3 County EMA Response Teams

The County has a Special Operations Hazardous Incident Response Team (HIRT) made up of members from the Department of Public Safety, and Montgomery County Fire & Rescue Service.

Fact Sheet:

Montgomery County, Maryland

MEMA State
Emergency
Operation Center:
(24 hour) 877-636-2872
410-517-3600

MD Department of
Health:
Ph: 410-795-7363
877-463-3464

MDE Hot Line
866-633-4686

National Park Service
24/7 Dispatch Center:
301-714-2235

National Park Police:
202-610-7500

EPA Planning OSC:
Charlie Fitzsimmons
Office: 410-305-3027
Fax: none
Cell: 443-223-9774
SAT: 8816 2142 6099

Alternate OSC:

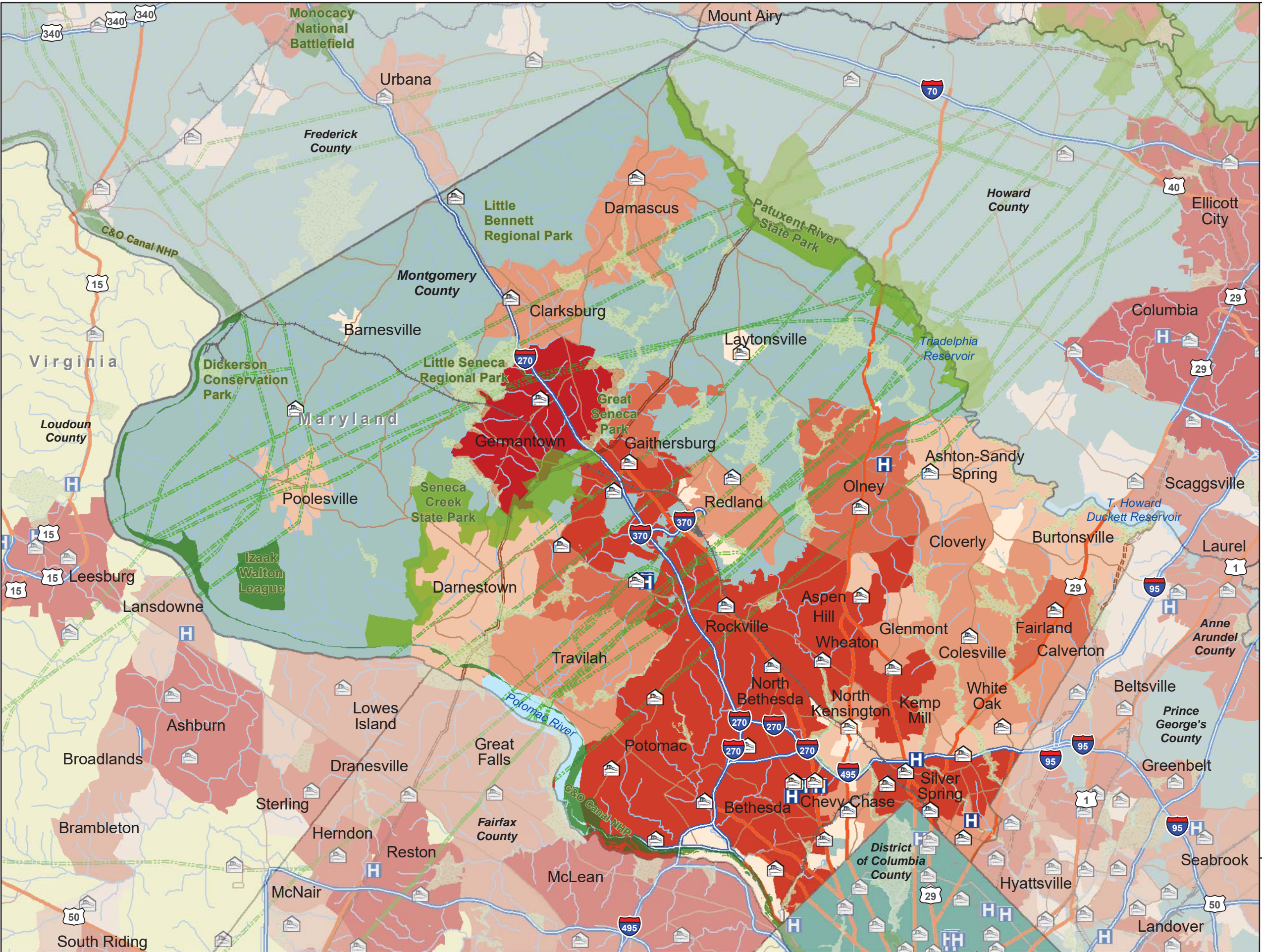
Richard Rupert
Office: 215-814-3463
Fax: 215-814-3254
Cell: 215-514-8773

EPA Assistants:
Don McLaughlin
Office: 540-686-4670
Fax: 215-814-3254
Cell: 215-316-0280
SAT: 8816 2142 9597

Kait Hess
Office: 215-814-3259
Fax: 215-814-3254
Cell: 215-680-9198

National Guard CST:
31st CST (DE)
32nd CST (MD)
33rd CST (D.C.)
34th CST (VA)
Updated 8-2019

CONTACTS:		Water Bodies		Defense Site Locations		COUNTY MAP:				
24-Hour County Dispatch: 301-279-8000 EMA Director/LEPC Chair: Earl Stoddard, 240-777-2300; 240-777-2649 Earl.Stoddard@montgomerycountymd.gov Emergency Management Specialist: Mitch Dinowitz: 204-777-2208 LEPC Chair: Earl Stoddard / Mitch Dinowitz Planning Chief: Marianne Souders, 240-773-0061 Operations Chief: Chuck Crisostomo, 240-777-2328 Health Department: 240-777-1266 http://www.montgomerycountymd.gov/ Emergency: 911		Potomac River, Tridelphia Reservoir, Little Seneca Lake, Lake Needwood, Lake Bernard Frank, Rock Creek, Watts Branch, Whetstone Run, Ten Mile Creek, Rock Creek, Paint Branch Creek, Muddy Branch, Chesapeake and Ohio Canal, Cabin John Creek, Broad Run, Bennett Creek and Tributary		Maryland Department Of Military- 1220 Cherry Hill Rd, Silver Spring MD, 20901, 301-572-4864 Marine Corps- 11230 Grandview Ave, Silver Spring MD, 20902, 301-946-3456 USAF- 1053 Rockville Pike, Rockville MD, 20852, 301-738-2385 US Dept. of Navy- 10901 New Hampshire Ave, Silver Spring MD 20903, 301-394-1796 US Dept. of Army- 8791 Snouffer School Road, Gaithersburg MD, 20879, 301-295-7387 Office Of The Secretary Of Defense- 4301 Jones Bridge Rd, Bethesda MD, 20814, 301-295-3770 Walter Reed Army Research Institute - 1 Taft Court Suite 250, Rockville MD 20850, 301-294-1888 National Naval Medical Center - 8901 Wisconsin Ave Bldg 57, Bethesda MD, 20889, 301-295-6365 Civil Air Patrol, Inc- 7920 Airpark Road, Gaithersburg MD, 20879, No Phone Number Available Maryland State Government Army National Guard- 12200 Cherry Hill Rd, Silver Spring MD, 20904, 301-572-6574 Army And Air Force Exchange Service- 164 Forest Avenue, Rockville MD, 20850, 301-588-1602 National Geospatial Intelligence Agency- 4600 Sangamore Rd, Bethesda MD, 20816, 301-227-2590 Naval Surface Water Center Carderock - 9500 McArthur Blvd, Bethesda, MD, 20816, 301-227-4465 Defense Commissary Agency- 2460 Linden Lane Bldg 162, Silver Spring MD, 20910, 301-295-7358 Defense Contract Audit Agency- 1 Curie Court, Rockville MD, 20850, 301-721-5500 Walter Reed AMC Glenhaven – 503 Robert Grant Ave., Silver Spring, MD 20910, 301-319-9000						
HAZMAT TEAMS:		Electric Utilities		Gas Utilities			Water Utilities		Pipelines: Natural Gas and Refined Petroleum	
Montgomery County Hazardous Materials Response Team (Fire Stations 7 and 20) Phone: 911; 301-652-0707 Email: hirtleader@montgomerycountyhazmat.com		PEPCO- 877-737-2662		Washington Gas - 703-750-1400 or 1-800-752-7520			Washington Suburban Sanitary Commission- (301) 206-4002, The City of Rockville- 240-314-8567, The Town of Poolesville- 240-286-3389		Colonial Co- 800-926-2728 Dominion East Ohio- 1-888-264-8240 Columbia Gas- 888-460-4332 Williams Gas Transco- 800-688-6321 INSOURCE – 1-800-835-7191	
HOSPITALS WITH TRAUMA CENTERS:		Closest Trauma Center		Closest Burn Unit						
Suburban Hospital- Level II		Suburban Hospital- Level II- 8600 Old Georgetown Road, Bethesda, MD 20814, 301-896-3100		Washington Hospital Center Adult Burn Center- 110 Irving Street, NW, Washington, DC 20010, (202) 877-7000						
OTHER HOSPITALS:										
Montgomery General Hospital , Shady Grove Adventist Hospital, Holy Cross Hospital, Walter Reed National Military Med Center, Washington Adventist Hospital		Montgomery General Hospital- 18101 Prince Philip Drive, Olney, Maryland 20832, 301-774-8882, Shady Grove Adventist Hospital- 9901 Medical Center Drive, Rockville, MD, 20850, 240-826-6000, Holy Cross Hospital- 1500 Forest Glen Road, Silver Spring, MD 20910, 301-754-7000, Walter Reed National Military Medical Center- 8901 Rockville Pike, Bethesda, MD 20889-5600, (301) 295-4810, Washington Adventist Hospital- 7600 Carroll Avenue, Takoma Park, MD, 20912, 301-891-7600								
DRINKING WATER INTAKES		Drinking Water Intakes		WWTP		COUNTY DESCRIPTION				
Drinking Water Intakes		Potomac Water Filtration Plant- 12200 River Road, Potomac, Maryland, 20854, 301-206-4002 or 1-800-634-8400		American Water Technologies- 17 N Frederick Ave, Gaithersburg MD, 20877, 301-963-8784 Seneca Waste Water Treatment Plant- 126000 Great Seneca Highway, Germantown MD, 20874, 301-206-7900 Blue Plains WWTP-5000 Overlook Ave S. W Washington DC, 20032 202-787-2000		FIPS: 031 Land Area: 491.25 square miles Estimated Population: 971,777 Major Industries: Light Industry Major Water Bodies: Potomac River, Tridelphia Reservoir, Little Seneca Lake, Lake Needwood, Lake Bernard Frank, Rock Creek Major Roadways: 270, 496, 189, 1, 97 Major Towns: Bethesda, Silver Spring, North Bethesda, Rockville, White Oak, Potomac, North Potomac, Gaithersburg, Redland, Olney, Germantown Major Rail Lines: MARC- 1-800-325-7245, CSX- 1-800-232-0144, Amtrak- 1-800-331-0008, NS- 800-453-2530				
PLANNING TOOLS:		Patuxent Water Filtration Plant- Sandy Spring Road @ Sweitzer Rd, Laurel MD, 20707, 301-206-4002 or 1-800-634-8400								
EOPs, MOAs, MOUs										
TYPES OF FACILITIES:										
SARA Title III Facilities: #										
FRP Oil Facilities:										
SPCC Facilities: #										
RMP Facilities:										
NPDES Facilities:										
RCRA Facilities: 53										
TRI Sites: 1										
Water Intakes: Industrial										
SENSITIVE POPULATIONS:		National and State Parks		Local Parks		APPLICABLE RESPONSE PLANS:				
Special Populations:		Patuxent River State Park, Seneca Creek State Park, Glen Echo Park, C & O Canal Historical Park		Little Bennett Regional Park Campground, Black Hill Regional Park, Blockhouse Point Conservation Park, Cabin John Regional Park, Rock Creek Regional Park, Wheaton Regional Park, Martin Luther King Recreational Park		Federal:				
SOURCES OF RESPONSE EQUIPMENT:						• U.S. EPA Region III Inland Area Contingency Plan Volume I				
NO DATA IN THIS CELL		NO DATA IN THIS CELL		NO DATA IN THIS CELL		• U.S. Coast Guard Sector Baltimore Area Contingency Plan				
MISCELLANEOUS:		Large Colleges				State:				
NO DATA IN THIS CELL		Montgomery College- 7600 Takoma Avenue, Takoma Park, MD 20912, Emergency: 911		NO DATA IN THIS CELL		• MEMA State of Maryland Emergency Operations Core Plan				
						County:				
						• Montgomery County Emergency Operations Plan				



Legend

- Fire Stations
- Hospitals
- National Park or Forest
- State Park or Forest
- Local Park
- Major Railroad Lines
- Limited Access
- Highway
- Major Road
- Local Road
- Natural Gas Pipeline
- Refined Petroleum Pipeline
- Water (Regional)

2010 Census

- 0 - 4,500
- 4,501 - 9,000
- 9,001 - 18,000
- 18,001 - 36,000
- 36,001 - 72,000
- 72,001 - 144,000

Coordinate System:
WGS 84, Meters

Data Source(s):
Base Map: ESRI Street Map Data

0 1 2 3 4
Miles

**DC Extended Subarea
Contingency Plan
Montgomery County, MD**

6.4.5 Montgomery County-Specific Tables

Table 6.4.5.1 Montgomery County, Maryland - EMA Response Teams					
NAME	TELEPHONE	ADDRESS	CITY	STATE	ZIP
UPPER MONTGOMERY COUNTY VOLUNTEER FIRE DEPARTMENT STATION 14 - BEALLSVILLE	240-773-4714	19801 BEALLSVILLE ROAD	BEALLSVILLE	MD	20839
BETHESDA FIRE DEPARTMENT STATION 20	240-773-4720	9041 OLD GEORGETOWN ROAD	BETHESDA	MD	20814
BETHESDA FIRE DEPARTMENT STATION 26	240-773-4726	6700 DEMOCRACY BOULEVARD	BETHESDA	MD	20817
BETHESDA FIRE DEPARTMENT STATION 6	240-773-4706	6600 WISCONSIN AVENUE	BETHESDA	MD	20815
BETHESDA-CHEVY CHASE RESCUE SQUAD INCORPORATED	240-773-4741	5020 BATTERY LANE	BETHESDA	MD	20814
CABIN JOHN PARK VOLUNTEER FIRE DEPARTMENT STATION 10	301-365-2255	8001 RIVER ROAD	BETHESDA	MD	20817
GLEN ECHO VOLUNTEER FIRE DEPARTMENT STATION 11	240-773-4711	5920 MASSACHUSETTS AVENUE	BETHESDA	MD	20816
MONTGOMERY COUNTY DEPARTMENT OF POLICE 2ND DISTRICT - BETHESDA	301-652-9200	7359 WISCONSIN AVENUE	BETHESDA	MD	20814
NATIONAL INSTITUTES OF HEALTH FIRE DEPARTMENT STATION 51	301-496-2372	51 CENTER DRIVE, BUILDING 51	BETHESDA	MD	20814
NATIONAL NAVAL MEDICAL CENTER FIRE DEPARTMENT STATION 50-DOD	301-295-0319	8901 ROCKVILLE PIKE	BETHESDA	MD	20814
NAVAL SHIP RESEARCH AND DEVELOPMENT FIRE DEPARTMENT-DOD	301-227-1550	9500 MACARTHUR BOULEVARD	BETHESDA	MD	20817
BLACK HILL REGIONAL PARK POLICE	301-972-9396	14300 BLACK HILLS ROAD	BOYDS	MD	20841
CHEVY CHASE FIRE DEPARTMENT STATION 7	240-773-4707	8001 CONNECTICUT AVENUE	CHEVY CHASE	MD	20815
CHEVY CHASE VILLAGE POLICE DEPARTMENT	301-654-7300	5906 CONNECTICUT AVENUE	CHEVY CHASE VILLAGE	MD	20815
MONTGOMERY COUNTY FIRE RESCUE STATION 35 - CLARKSBURG	240-773-4735	22610 GATEWAY CENTER DRIVE, SUITE 300	CLARKSBURG	MD	20871
HILLANDALE VOLUNTEER FIRE DEPARTMENT STATION 24	240-773-4724	13216 NEW HAMPSHIRE AVENUE	COLESVILLE	MD	20904
DAMASCUS VOLUNTEER FIRE DEPARTMENT STATION 13	240-773-4713	26334 RIDGE ROAD	DAMASCUS	MD	20872
GAITHERSBURG-WASHINGTON GROVE VOLUNTEER FIRE DEPARTMENT STATION 28	240-773-4728	7272 MUNCASTER MILL ROAD	DERWOOD	MD	20855
GAITHERSBURG POLICE DEPARTMENT	301-258-6400	14 FULKS CORNER AVENUE	GAITHERSBURG	MD	20877
GAITHERSBURG-WASHINGTON GROVE VOLUNTEER FIRE DEPARTMENT STATION 8	240-773-4708	801 RUSSELL AVENUE	GAITHERSBURG	MD	20879
MONTGOMERY COUNTY DEPARTMENT OF POLICE 6TH DISTRICT - MONTGOMERY VILLAGE/GAITHERSBURG	240-773-5700	18749F NORTH FREDERICK AVENUE	GAITHERSBURG	MD	20879

NATIONAL INSTITUTE OF STANDARDS AND TECHNOLOGY FIRE DEPARTMENT	301-957-6190	809 WEST DIAMOND AVENUE	GAITHERSBURG	MD	20899
GERMANTOWN VOLUNTEER FIRE DEPARTMENT STATION 29	240-773-4729	20001 CRYSTAL ROCK DRIVE	GERMANTOWN	MD	20874
MONTGOMERY COUNTY DEPARTMENT OF POLICE 5TH DISTRICT - GERMANTOWN	301-840-2650	20000 AIRCRAFT DRIVE	GERMANTOWN	MD	20874
HYATTSTOWN VOLUNTEER FIRE DEPARTMENT STATION 9	240-773-4709	25801 FREDERICK ROAD	HYATTSTOWN	MD	20871
KENSINGTON VOLUNTEER FIRE DEPARTMENT STATION 5	240-773-4705	10620 CONNECTICUT AVENUE	KENSINGTON	MD	20895
LAYTONSVILLE VOLUNTEER FIRE DEPARTMENT STATION 17	240-773-4717	21400 LAYTONSVILLE ROAD	LAYTONSVILLE	MD	20882
ROCKVILLE VOLUNTEER FIRE DEPARTMENT STATION 31	240-773-4731	12100 DARNESTOWN ROAD	NORTH POTOMAC	MD	20878
MONTGOMERY GENERAL HOSPITAL SECURITY	301-774-8882	18101 PRINCE PHILIP DRIVE	OLNEY	MD	20832
SANDY SPRING VOLUNTEER FIRE DEPARTMENT STATION 40	240-773-4740	16911 GEORGIA AVENUE	OLNEY	MD	20832
CABIN JOHN PARK VOLUNTEER FIRE DEPARTMENT STATION 30	301-299-4300	9404 FALLS ROAD	POTOMAC	MD	20854
ROCKVILLE VOLUNTEER FIRE DEPARTMENT STATION 33	240-773-4733	11430 FALLS ROAD	POTOMAC	MD	20854
KENSINGTON VOLUNTEER FIRE DEPARTMENT STATION 21	240-773-4721	12500 VEIRS MILL ROAD	ROCKVILLE	MD	20853
MARYLAND STATE POLICE BARRACK N - ROCKVILLE	301-424-2101	7915 MONTROSE ROAD	ROCKVILLE	MD	20854
MONTGOMERY COUNTY DEPARTMENT OF POLICE - HEADQUARTERS	240-773-5000	2350 RESEARCH BOULEVARD	ROCKVILLE	MD	20850
MONTGOMERY COUNTY DEPARTMENT OF POLICE 1ST DISTRICT - ROCKVILLE	240-773-6070	1451 SEVEN LOCKS ROAD	ROCKVILLE	MD	20854
MONTGOMERY COUNTY FIRE STATION TRAINING ACADEMY STATION 27	240-773-4727	9710 GREAT SENECA HIGHWAY	ROCKVILLE	MD	20850
MONTGOMERY COUNTY SHERIFFS OFFICE	240-777-7000	50 MARYLAND AVENUE, SUITE T-8	ROCKVILLE	MD	20850
ROCKVILLE CITY POLICE DEPARTMENT	240-314-8900	111 MARYLAND AVENUE	ROCKVILLE	MD	20850
ROCKVILLE VOLUNTEER FIRE DEPARTMENT STATION 23	240-773-4723	121 ROLLINS AVENUE	ROCKVILLE	MD	20852
ROCKVILLE VOLUNTEER FIRE DEPARTMENT STATION 3	240-773-4703	380 HUNGERFORD DRIVE	ROCKVILLE	MD	20850
SANDY SPRING VOLUNTEER FIRE DEPARTMENT STATION 4	240-773-4704	17921 BROOKE ROAD	SANDY SPRING	MD	20860
BURTONSVILLE VOLUNTEER FIRE DEPARTMENT STATION 15	240-773-4715	13900 OLD COLUMBIA PIKE	SILVER SPRING	MD	20904
HILLANDALE VOLUNTEER FIRE DEPARTMENT STATION 12-DOD	240-773-4712	10617 NEW HAMPSHIRE AVENUE	SILVER SPRING	MD	20903
KENSINGTON VOLUNTEER FIRE DEPARTMENT STATION 25	240-773-4725	14401 CONNECTICUT AVENUE	SILVER SPRING	MD	20906
MARYLAND-NATIONAL CAPITAL PARK POLICE MONTGOMERY COUNTY DIVISION	301-949-8010	12751 LAYHILL ROAD	SILVER SPRING	MD	20906
MONTGOMERY COUNTY POLICE - SILVER SPRING DISTRICT	301-565-7744	801 SLIGO AVENUE	SILVER SPRING	MD	20910
SILVER SPRING VOLUNTEER FIRE DEPARTMENT STATION 1	240-773-4701	8110 GEORGIA AVENUE	SILVER SPRING	MD	20910
SILVER SPRING VOLUNTEER FIRE	240-773-4716	111 UNIVERSITY	SILVER SPRING	MD	20901

DEPARTMENT STATION 16		BOULEVARD EAST			
SILVER SPRING VOLUNTEER FIRE DEPARTMENT STATION 19	240-773-4719	1945 SEMINARY ROAD	SILVER SPRING	MD	20910
WALTER REED FIRE DEPARTMENT FOREST GLENN STATION	301-295-7544	BROOKVILLE ROAD	SILVER SPRING	MD	20910
TAKOMA PARK POLICE DEPARTMENT	301-270-1100	7500 MAPLE AVENUE	TAKOMA PARK	MD	20912
TAKOMA PARK VOLUNTEER FIRE DEPARTMENT STATION 2	240-773-4702	7201 CARROLL AVENUE	TAKOMA PARK	MD	20912
KENSINGTON VOLUNTEER FIRE DEPARTMENT STATION 18	240-773-4718	12251 GEORGIA AVENUE	WHEATON	MD	20902
MONTGOMERY COUNTY DEPARTMENT OF POLICE 4TH DISTRICT - WHEATON	240-773-5500	2300 RANDOLPH ROAD	WHEATON	MD	20902
WHEATON VOLUNTEER RESCUE SQUAD RESCUE 2	240-773-4742	11435 GRANDVIEW AVENUE	WHEATON	MD	20902

Table 6.4.5.2 Montgomery County, Maryland - Hospital Contacts

NAME	TELEPHONE	ADDRESS	CITY	STATE	ZIP
NATIONAL INSTITUTES OF HEALTH	888-644-6226	9000 ROCKVILLE PIKE	BETHESDA	MD	20892
WALTER REED NATNL MED CENTER	301-295-4611	8901 ROCKVILLE PIKE	BETHESDA	MD	20889
SUBURBAN HOSPITAL	301-896-3100	8600 OLD GEORGETOWN ROAD	BETHESDA	MD	20814
MONTGOMERY GENERAL HOSPITAL	301-774-8882	18101 PRINCE PHILLIP DRIVE	OLNEY	MD	20832
SHADY GROVE ADVENTIST HOSPITAL	301-279-6000	9901 MEDICAL CENTER DRIVE	ROCKVILLE	MD	20850
HOLY CROSS HOSPITAL	301-754-7000	1500 FOREST GLEN ROAD	SILVER SPRING	MD	20910
WASHINGTON ADVENTIST HOSPITAL	301-891-7600	7600 CARROLL AVENUE	TAKOMA PARK	MD	20912

Table 6.4.5.3 Montgomery County, Maryland - FRP Facilities

NAME	ADDRESS	CITY	STATE	ZIP	FRP ID
US ARMY ADELPHI LABORATORY CENTER	2800 POWDER MILL ROAD	ADELPHI	MD	20783	110001275959
CARDEROCK DIVISION NAVAL SURFACE WARFARE CENTER	9500 MACARTHUR BOULEVARD	BETHESDA	MD	20817	110000796149
MARYLAND SHA BRIDGE 1510600	I-495 OVER SEVEN LOCKS RD	BETHESDA	MD	20817	110039529061
MARYLAND SHA BRIDGE 1514500	I-270 SBR OVER I-495 OL	BETHESDA	MD	20814	110039529089
MARYLAND SHA BRIDGE 1516200	I-270 RAMP A OVER I-495 CL	BETHESDA	MD	20814	110039529098
NATIONAL NAVAL MEDICAL CENTER	8901 WISCONSIN AVENUE	BETHESDA	MD	20889	110000796121
US PUBLIC HEALTH SERVICE NATIONAL INSTITUTES OF HEALTH	9000 ROCKVILLE PIKE BLDG 13	BETHESDA	MD	20892	110000869720
MD SHA BRIDGE 1503400	US 29 OVER PATUXENT RIVER	BURTONSVILLE	MD	20866	110037396083
LOCKHEED MARTIN MISSION SERVICES	22300 COMSAT DRIVE	CLARKSBURG	MD	20871	110000866509
SPECTRA INC	22250 COMSAT DRIVE	CLARKSBURG	MD	20871	110000339330
THALES COMMUNICATIONS INC	22065 GATEWAY DR	CLARKSBURG	MD	20871	110022811536
DAMASCUS WASTEWATER TREATMENT PLANT	23730 LOG HOUSE ROAD	DAMASCUS	MD	20872	110002022025
MONTGOMERY COUNTY TRANSFER STATION	16101 FREDERICK AVENUE	DERWOOD	MD	20855	110000796693
MIRANT SERVICES LLC	21200 MARTINSBURG ROAD	DICKERSON	MD	20842	110000339303
MONTGOMERY COUNTY RESOURCE RECOVERY FACILITY	21204 MARTINSBURG ROAD	DICKERSON	MD	20842	110000545768
NEUTRON PRODUCTS INC	22301 MOUNT EPHRAIM ROAD	DICKERSON	MD	20842	110003510576
ALCAVIS INTL INC.	8322 HELGERMAN CT	GAITHERSBURG	MD	20877	110038224775
CAPITAL ELECTRO- CIRCUITS INC	7845-I AIRPARK RD	GAITHERSBURG	MD	20879	110003519407
DENRO	9318 GAITHER ROAD	GAITHERSBURG	MD	20877	110012706580
GENVEC	65 W WATKINS MILL RD	GAITHERSBURG	MD	20878	110003548590
HEKIMIAN LABS INC	630 EAST DIAMOND AVENUE	GAITHERSBURG	MD	20877	110012707847
HUGHES NETWORK SYSTEMS LLC	16060 INDUSTRIAL DR	GAITHERSBURG	MD	20877	110025331139
KIRKEGAARD PERRY LABORATORIES, INC	910 CLOPPER RD; STE 150-S	GAITHERSBURG	MD	20878	110037396494
MD SHA BRIDGE 15008X0	MD 124 OVER TRIBUTARY	GAITHERSBURG	MD	20882	110037395636
MEDIMMUNE INC	ONE MEDIMMUNE WAY	GAITHERSBURG	MD	20878	110013744868

NATIONAL INSTITUTE OF STANDARDS & TECHNOLOGY	ROUTE I-270 & QUINCE ORCHARD ROAD	GAITHERSBURG	MD	20899	110006874677
OPGEN INC	708 QUINCE ORCHARD RD	GAITHERSBURG	MD	20878	110038922459
WATKINS JOHNSON CO	700 QUINCE ORCHARD RD	GAITHERSBURG	MD	20878	110000796390
OPTIM ELECTRONICS CORPORATION	12401 MIDDLEBROOK RD., STE 240	GERMANTOWN	MD	20874	110002096810
ORBITAL SCIENCES CORPORATION	20301 CENTURY BOULEVARD	GERMANTOWN	MD	20874	110000796586
PULSE ELECTRONICS INC	21200 DORSEY MILL RD.	GERMANTOWN	MD	20876	110012707838
QIAGEN	19300 GERMANTOWN AVE.	GERMANTOWN	MD	20874	110006529989
SENECA WASTEWATER TREATMENT PLANT	12600 GREAT SENECA HIGHWAY	GERMANTOWN	MD	20874	110000548006
XCELERON INC	20340 SENECA MEADOWS PKWY	GERMANTOWN	MD	20876	110037395832
KENSINGTON READY MIX PLANT	10450 METROPOLITAN AVE.	KENSINGTON	MD	20895	110008055004
MARYLAND SHA BRIDGE 1512400	I-495 OVER KENSINGTON PKWY	KENSINGTON	MD	20895	110039529070
MONTGOMERY COUNTY OAKS LANDFILL	6001 OLNEY LAYTONSVILLE ROAD	LAYTONSVILLE	MD	20882	110001850943
POTOMAC WATER FILTRATION PLANT	12200 RIVER ROAD	POTOMAC	MD	20854	110000576797
ATF NATIONAL LAB CTR	1401 RESEARCH BOULEVARD	ROCKVILLE	MD	20850	110005968097
BIORELIANCE	9630 MEDICAL CENTER DR.	ROCKVILLE	MD	20850	110020049295
CAMBRIDGE BIOTECH CORP	1500 EAST GUDE DRIVE	ROCKVILLE	MD	20850	110000866322
CONGRESSIONAL OLDSMOBILE	801 ROCKVILLE PIKE	ROCKVILLE	MD	20852	110000866563
ENTRE MED INC	9640 MEDICAL CENTER DR	ROCKVILLE	MD	20850	110022386773
ENVELOPES UNLIMITED INCORPORATED	649 HORNERS LANE NORTH	ROCKVILLE	MD	20850	110006526937
HUMAN GENOME SCIENCES	9800 MEDICAL CENTER DR, BLDG C	ROCKVILLE	MD	20852	110022395040
LAFARGE MID-ATLANTIC INC ROCKVILLE RMX	14824 S LAWN LN	ROCKVILLE	MD	20850	110022522377
MARYLAND WOOD PRESERVING CORPORATION	235 DERWOOD CIRCLE	ROCKVILLE	MD	20850	110000796602
MCCORMICK PAINT WORKS COMPANY	2355 LEWIS AVENUE	ROCKVILLE	MD	20851	110000339321
MD SHA BRIDGE 1500600	MD 28 OVER CSX TRANSPORTATION	ROCKVILLE	MD	20851	110037395627
MD SHA BRIDGE 1504800	MD 28 OVER I-270 AND C-D RAMPS	ROCKVILLE	MD	20850	110037395645
MD SHA BRIDGE 1506300	MD 586 OVER ROCK CREEK	ROCKVILLE	MD	20851	110037395654
MS4 MONTGOMERY	225 ROCKVILLE PIKE,	ROCKVILLE	MD	20850	110011128261

COUNTY	SUITE 120				
NABI BIOPHARMACEUTICALS	12280 WILKINS AVE	ROCKVILLE	MD	20852	110003526499
NIH RESEARCH COURT NHLBI NIDCD	5 RESEARCH COURT	ROCKVILLE	MD	20850	110003526685
POTOMAC ELEC POWER CO-ROCKVILLE SVC CENTER	1610 GAITHER ROAD	ROCKVILLE	MD	20850	110000796657
PROTO CIRCUITS INC	14674 D SOUTHLAWN LA	ROCKVILLE	MD	20850	110003512208
ROCKVILLE CRUSHED STONE INCORPORATED	13900 PINEY MEETINGHOUSE ROAD	ROCKVILLE	MD	20850	110005968355
SMITH LITHOGRAPH	1029 GUDE DRIVE, EAST	ROCKVILLE	MD	20850	110001767785
V O B B M W	1396 ROCKVILLE PIKE	ROCKVILLE	MD	20852	110003522563
WASHINGTON GAS ROCKVILLE STATION	7301 WESTMORE ROAD	ROCKVILLE	MD	20849	110001833963
AMATO INDUSTRIES INC	9120 TALBOT AVE	SILVER SPRING	MD	20910	110003512510
HOLY CROSS HOSPITAL	1500 FOREST GLEN RD	SILVER SPRING	MD	20910	110000835197
KING STREET ART CENTER	930 KING STREET	SILVER SPRING	MD	20910	110001768542
MID ATLANTIC COCA COLA	1710 ELTON ROAD	SILVER SPRING	MD	20903	110000499540
NATIONAL PARK SEMINARY HISTORY DISTRICT	9000 BROOKVILLE ROAD	SILVER SPRING	MD	20910	110038753499
SAFETY KLEEN CORPORATION 2 058 011	12164 TECH RD	SILVER SPRING	MD	20904	110000614005
SHA BRIDGE 1513500	9800 A COLESVILLE RD	SILVER SPRING	MD	20901	110022303498
UNITED THERAPEUTICS CORP	1040 SPRING ST	SILVER SPRING	MD	20910	110041675078

Table 6.4.5.4 Montgomery County, Maryland - Railroad Companies					
OWNER	EMERGENCY TELEPHONE	ADDRESS	CITY	STATE	ZIP
CSXT	800-232-0144	100 S MAPLE AVE	BRUNSWICK	MD	21716

Table 6.4.5.5 Montgomery County, Maryland - Pipeline Companies			
OWNER	TYPE	EMERGENCY TELEPHONE	NON-EMERGENCY TELEPHONE
NISOURCE	NATURAL GAS PIPELINE	800-835-7191	800-543-8911
DOMINION	NATURAL GAS PIPELINE	800-264-8240	866-366-4357
WILLIAMS	NATURAL GAS PIPELINE	800-688-6321	800-945-5426
COLONIAL	REFINED PETROLEUM PIPELINE	800-926-2728	800-275-3004
COLUMBIA GAS	NATURAL GAS PIPELINE	1-888-460-4332	1-888-460-4332

Table 6.4.5.6 Montgomery County, Maryland - LEPC / EMA Contacts						
NAME	TITLE	TELEPHONE	ADDRESS	CITY	STATE	ZIP
EARL STODDARD	EMA DIRECTOR	240-777-2649	100 EDISON PARK DRIVE SUITE 1S31	GAITHERSBURG	MD	20878
MITCH DINOWITZ	LEPC CHAIR	240-777-2208	100 EDISON PARK DRIVE SUITE 1S31	GAITHERSBURG	MD	20878
MARIANNE SOUDERS	PLANNING CHIEF	240-773-0061	100 EDISON PARK DRIVE SUITE 1S31	GAITHERSBURG	MD	20878
CHUCK CRISOSTOMO	OPERATIONS CHIEF	240-777-2328	100 EDISON PARK DRIVE SUITE 1S31	GAITHERSBURG	MD	20878

Table 6.4.5.7 Montgomery County, Maryland - Elected Officials						
NAME	TITLE	TELEPHONE	ADDRESS	CITY	STATE	ZIP
IKE LEGGETT	COUNTY EXECUTIVE	240-777-2500	101 MONROE ST	ROCKVILLE	MD	20850
DARREN MARK POPKIN	SHERIFF	240-777-7000	50 MARYLAND AVE, RM T-8	ROCKVILLE	MD	20850
JOHN MCCARTHY	STATE ATTORNEY	240-777-7300	50 MARYLAND AVE, 5TH FL	ROCKVILLE	MD	20850

Table 6.4.5.8 Montgomery County, Maryland - Power Utilities					
NAME	TELEPHONE	ADDRESS	CITY	STATE	ZIP
PEPCO	877-737-2662	10611 WEST LAKE DRIVE	ROCKVILLE	MD	20852

Table 6.4.5.9 Montgomery County, Maryland - Military Installations

NAME	ADDRESS	CITY	STATE	ZIP
MD DEPT OF MILITARY	1220 CHERRY HILL RD	SILVER SPRING	MD	20901
MARINE CORPS	11230 GRANDVIEW AVE	SILVER SPRING	MD	20902
USAF	1053 ROCKVILLE PK	ROCKVILLE	MD	20852
US NAVY	10901 NEW HAMPSHIRE AVE	SILVER SPING	MD	20903
US ARMY	8791SNOUFFLER SCHOOL RD	GAITHERSBURG	MD	20879
OFFICE OF THE SECRETARY OF DEFENSE	4301 JONES BRIDGE RD	BETHESDA	MD	20814
WALTER REED ARMY RESEARCH INSTITUTE	1 TAFT COURT STE 250	ROCKVILLE	MD	20850
NATIONAL NAVAL MEDICAL CENTER BETHESDA	8901 WISCONSIN AVE BLDG 57	BETHESDA	MD	20889
CIVIL AIR PATROL, INC	7920 AIRPARK ROAD	GAITHERSBURG	MD	20879
MD STATE GOVT ARMY NAT GUARD	12200 CHERRY HILL RD	SILVER SPRING	MD	20904
ARMY AIR FORCE EXCHANGE SERVICE	164 FORREST AVE	ROCKVILLE	MD	20850
NATIONAL GEOSPATIAL INTELLIGENCE AGENCY	4600 SANGAMORE RD	BETHESDA	MD	20816
NSWC CARDEROCK	9500 MCCARTHUR BLVD	BETHESDA	MD	20816
DEFENSE CONTRACT AUDIT AGENCY	1 CURIE COURT	ROCKVILLE	MD	20850
WALTER REED AMC GLEN HAVEN	503 ROBERT GRANT AVE	SILVER SPRING	MD	20910

6.5 Prince Georges County, MD

6.5.1 Area of Responsibility

Prince Georges County is located in the South Central part of the state. It is bordered by Montgomery and Howard Counties to the north; Virginia and Washington D.C. to the west, Anne Arundel and Calvert Counties to the east, and Charles County to the south. Prince George's County contains 27 municipalities and has a population of about 863,420. The address of the Division of Emergency Management is: 14741 Governor Oden Bowie Drive, Suite L23, Upper Marlboro, Maryland 20772 (Telephone 301-324-4400).

County Municipalities:

- Berwyn Heights
- Bladensburg
- Bowie
- Brentwood
- Capitol Heights
- Cheverly
- Colmar Manor
- College Park
- Cottage City
- District Heights
- Eagle Harbor
- Edmonston
- Fairmont Heights
- Forest Heights
- Glenarden
- Greenbelt
- Hyattsville
- Landover Hills
- Laurel
- Mount Rainier
- Morningside
- New Carrollton
- North Brentwood
- Riverdale Park
- Seat Pleasant
- Upper Marlboro

6.5.2 Response Systems and Policies

The mission of the Office of Homeland Security is to develop and maintain comprehensive emergency management programs through planning with federal, state and local official, and the private sector, to develop a coordinated safety and preparedness strategy; to protect life, property, and the environment from the effects of natural and man-made disasters, including terrorist acts and; to enhance the quality of life by receiving and processing 9-1-1 calls and dispatching Police, Sheriff, Fire and Emergency Medical Services.

The Office of Emergency Management (OEM) is one of the agencies under the Office of Homeland Security and as such, it is responsible for the coordination of all County agencies, private organizations, businesses, persons, and other counties, cities and political subdivisions, to ensure the complete utilization of all available resources to effectively and efficiently mitigate, prepare for, respond to, and recover from any natural, technological or manmade emergency or disaster, regardless of size or complexity, including acts of terrorism.

OEM also coordinates the Radio Amateur Civil Emergency Services and Amateur Radio Emergency Services (RACES/ARES) Unit.

The county has a 9-1-1 Communications Center. The Emergency Operations Command includes: Fire/Rescue Operations, Advanced Emergency Medical Services, Operational Safety, and Quality Assurance. These elements provide emergency fire and rescue

services and basic ambulance services, the advanced life support and specialized fire and rescue functions, including high-rise, confined space, and underwater rescue. In addition, Quality Assurance focuses on monitoring, evaluating and adjusting the level of emergency and non-emergency service that is provided to our citizens through training and discipline.

The Prince Georges LEPC is comprised of county citizens as well as representatives from various businesses within the county who work in collaboration with employees of the county's Administration office, Public Safety and other departments with the goal on developing strategies for better serving the community of Prince George before, during and after natural and manmade disasters. This partnership enables all facets of the community to interact with those responsible for carrying out needed services.

The Prince George's County is part of the National Capital Region. The National Capital Region was created pursuant to the National Capital Planning Act of 1952 (Title 40, U.S.C., Sec. 71). The Act defined the NCR as the District of Columbia; Montgomery and Prince George's Counties of Maryland; Arlington, Fairfax, Loudon, and Prince William Counties of Virginia. Today, the NCR includes the District of Columbia and eleven local jurisdictions in the State of Maryland and the Commonwealth of Virginia.

6.5.3 County EMA Response Teams

No information is available.

Fact Sheet:

**MEMA State
Emergency
Operation Center:**
(24 hour) 877-636-2872
410-517-3600

**MD Department of
Health:**
Ph: 410-795-7363
877-463-3464

MDE Hot Line
866-633-4686

National Park Service
24/7 Dispatch Center:
301-714-2235

National Park Police:
202-610-7500

EPA Planning OSC:
Charlie Fitzsimmons
Office: 410-305-3027
Fax: none
Cell: 443-223-9774
SAT: 8816 2142 6099

Alternate OSC:

Richard Rupert
Office: 215-814-3463
Fax: 215-814-3254
Cell: 215-514-8773

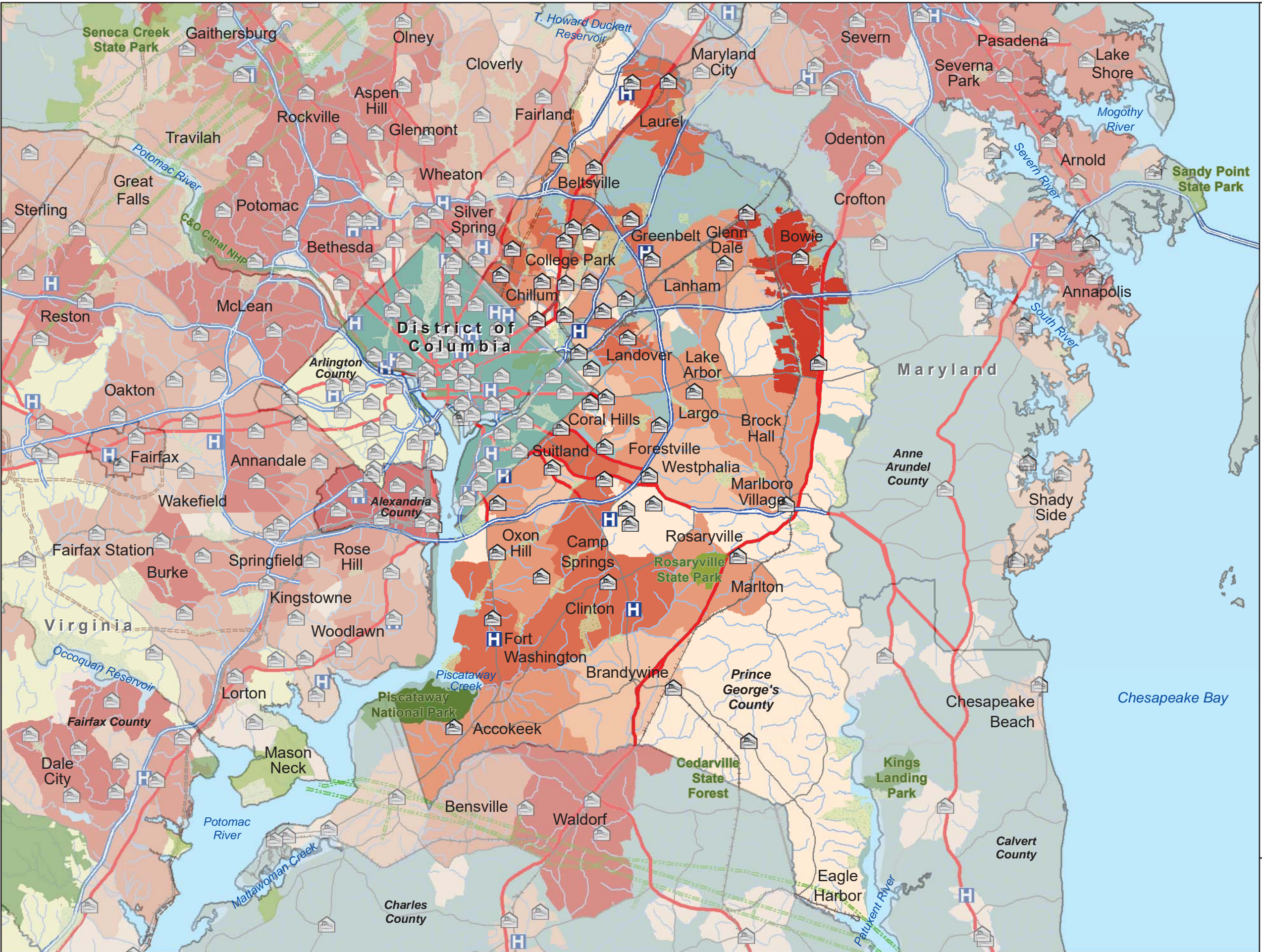
EPA Assistants:
Don McLaughlin
Office: 540-686-4670
Fax: 215-814-3254
Cell: 215-316-0280
SAT: 8816 2142 9597

Kait Hess
Office: 215-814-3259
Fax: 215-814-3254
Cell: 215-680-9198

National Guard CST:
31st CST (DE)
32nd CST (MD)
33rd CST (D.C.)
34th CST (VA)
Updated 8-2019

Prince George's County, Maryland

CONTACTS: 24-Hour County Dispatch: 301-583-2200 EMA Director/LEPC Chair: Ronald Gill, 301-324-4400 Deputy E.M. Coordinator: Ronald Gill, 301-324-4400 LEPC Chair: Ronald Gill, 301-324-4400 County Commissioners: Executive Ph: 301- 952-4131 County Administrator: 301-952-3794 County Tax Office: 301-952-5025 Health Department: 301-883-7879 http://www.princegeorgescountymd.gov/ Emergency: 911		Water Bodies Anacostia River, Bald Hill Branch, Bear Branch, Beaverdam Creek and Tributary, Cabin Branch and Tributary, Charles Branch and Tributary, Collington Branch, Folly Branch and Tributary, Henson Creek and Tributary, Indian Creek and Tributary, Patuxent River and Tributary, Potomac River and Tributary,		Defense Site Locations National Guard Adelphi Readiness Center & Armory- 2600 Powder Mill Road, Adelphi, Maryland 20783, 410-702-9718 Andrews AFB- 1525 Command Drive, Andrews AFB, MD, 20762, 301-736-1092 US Secret Service- 3915 Elkhorn Circle, Bowie MD, 20716, No Phone Number Available Civil Air Patrol, Inc.- 10102 Kathleen Drive, Fort Washington MD, 20744, No Phone Number Available US Navy- 6409 Trillium Trail, Glenn Dale MD, 20769, 301-352-5735 Maryland Department Of Military Greenbelt Armory- 7100 Greenbelt Rd, Greenbelt MD, 20770, 301-220-7398 US Army Research Laboratories- 2800 Powder Mill Rd, Hyattsville MD, 20783, 301-394-3294 USACE- 2803 52 nd Avenue, Hyattsville MD, 20781, 301-394-0124 Defense Information Systems Agency- 11600 Springfield Rd, Laurel MD, 20708, 301-210-1804 Marine Corps- 6009 Oxon Hill Rd, Oxon Hill MD, 20745, 301-567-7162 National Guard Cong Steny Hoyer Armory- 9900 Surratts Road, Cheltenham, Maryland 20623, 301-782-7193 X1332 National Maritime Intelligence Center – 4251 Suitland Rd., Suitland, MD 20746, 301-669-3001		COUNTY MAP: 			
HAZMAT TEAMS: Prince George's County: NONE Montgomery County Hazardous Materials Response Team (Fire Stations 7 and 20) Phone: 911; 301-652-0707 Charles County HazMat Team, 911, HazMat Duty Officer: Nick Ellis - 301-535-9449, Email: ellisn@charlescountymd.gov		Electric Utilities Allegheny Power- 1-800-255-3443 PEPCO- 1-877-737-2662 BGE- 1-877-778-2222		Gas Utilities Washington Gas- 703-750-1400 or 800-752-7520		Water Utilities Washington Suburban Sanitary Commission- 301-206-4002		Pipelines: Natural Gas and Refined Petroleum Colonial Co- 800-926-2728	
HOSPITALS WITH TRAUMA CENTERS: Prince Georges Hospital		Closest Trauma Center Prince Georges Hospital- 3001 Hospital Drive, Cheverly, Maryland 20785, 301-618-2000				Closest Burn Unit Washington Hospital Center- 110 Irving Street, Northwest Washington, DC 20010, (202) 877-7000			
OTHER HOSPITALS: Fort Washington Hospital, Southern Maryland Hospital Center, Doctors Community Hospital, Laurel Regional Hospital		Fort Washington Hospital- 11711 Livingston Road, Fort Washington, MD 20744, 301-292-7000 Southern Maryland Hospital Center- 7503 Surratts Road (on Rt.5), Clinton, Maryland 20735, 301-877-4500 Doctors Community Hospital- 8118 Good Luck Road, Lanham, MD 20706, 301-552-8118 Laurel Regional Hospital- 7300 Van Dusen Road, Laurel, MD 20707, 301-725-4300							
DRINKING WATER INTAKES Drinking Water Intakes		Drinking Water Intakes NO DATA IN THIS CELL				WWTP Utilities Inc. of Maryland- 3311 Village Drive North, Upper Marlboro, MD 20772, 301-627-4986 Washington Suburban Sanitary Commission- 14501 Sweitzer Lane, Laurel MD, 20707, 301-206-8000			
PLANNING TOOLS: EOPs, MOAs, MOUs									
TYPES OF FACILITIES: SARA Title III Facilities: # FRP Oil Facilities: SPCC Facilities: # RMP Facilities: NPDES Facilities: RCRA Facilities: TRI Sites: Water Intakes: Industrial									
SENSITIVE POPULATIONS: Special Populations:									
SOURCES OF RESPONSE EQUIPMENT: NO DATA IN THIS CELL									
MISCELLANEOUS: Nuclear Research Facility- Univ. of Maryland, Chemical and Nuclear Engineering Building, Stadium Drive, College Park, 20742, 301-405-1935		National and State Parks Cedarville State Forest, Merkle Wildlife Sanctuary and Visitors Center, Rosaryville State Park, Star Spangled Banner National Historic Trail, Suitland Parkway, Greenbelt Park, Baltimore Washington Parkway		Local Parks Indian Creek Park, Little Paint Branch Park, Kagle Tract Recreation Center, Hillcrest Park, H P Johnson Park, Greenbelt Park, Glenwood Park, Glenn Dale Park, Fairmount Heights Park, Collington Branch Park, Calvert Park, Blue Ponds Park, Bedford Park, Anacostia River Park, Adelphi Mill Recreation Center, Merkle Wildlife Management Area, Northeast Branch Park, Owens Road Park, Paint Branch Park, Patuxent River Watershed Park, White Marsh Park, West Laurel Park, University Hills Recreation Center, Suitland Park, Riverdale Recreation Center					
		Amusement Parks Six Flags America 13710 Central Avenue Bowie/ Mitchellville, MD 20721		Large Colleges and Universities University of Maryland , College Park, MD 20742, Emergency Number: 301-405-3333		Prince George's Community College 301 Largo Rd Largo, MD 20774 Emergency: 301-322-0111			



Legend

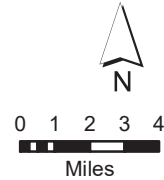
- Fire Stations
- Hospitals
- National Park or Forest
- State Park or Forest
- Local Park
- Major Railroad Lines
- Limited Access
- Highway
- Major Road
- Local Road
- Minor Road
- Other Road
- Ramp
- Ferry
- Pedestrian Way
- Natural Gas Pipeline
- Refined Petroleum Pipeline
- Water (Regional)

2010 Census

- 0 - 4,500
- 4,501 - 9,000
- 9,001 - 18,000
- 18,001 - 36,000
- 36,001 - 72,000
- 72,001 - 144,000

Coordinate System:
WGS 84, Meters

Data Source(s):
Base Map: ESRI Street Map Data



**DC Extended Subarea
Contingency Plan
Prince George's County, MD**

6.5.5 County-Specific Tables

Table 6.5.5.1 Prince George's County, Maryland - EMA Response Teams					
NAME	TELEPHONE	ADDRESS	CITY	STATE	ZIP
PRINCE GEORGES COUNTY VOLUNTEER FIRE DEPARTMENT COMPANY 824 - ACCOKEEK VOLUNTEER FIRE DEPARTMENT	301-283-2730	16111 LIVINGSTON RD	ACCOKEEK	MD	20607
PRINCE GEORGES COUNTY VOLUNTEER FIRE DEPARTMENT COMPANY 834 - CHILLUM ADELPHI VOLUNTEER FIRE DEPARTMENT	301-883-7734	7833 RIGGS RD	ADELPHI	MD	20783
PRINCE GEORGES COUNTY VOLUNTEER FIRE DEPARTMENT COMPANY 844 - CHILLUM FIRE DEPARTMENT / ADELPHI EMERGENCY MEDICAL SERVICES	301-883-7744	6330 RIGGS RD	ADELPHI	MD	20783
ANDREWS AIR FORCE BASE FIRE STATION 1 - HEADQUARTERS-DOD	NONE GIVEN	CABIGAS ST	ANDREWS AIR FORCE BASE	MD	20762
ANDREWS AIR FORCE BASE FIRE STATION 2-DOD	NONE GIVEN	PATRICK AVE	ANDREWS AIR FORCE BASE	MD	20762
ANDREWS AIR FORCE BASE FIRE STATION 3-DOD	NONE GIVEN	ARNOLD AVE	ANDREWS AIR FORCE BASE	MD	20762
ANDREWS AIR FORCE BASE GATE POLICE-DOD	301-981-1110	WESTOVER AVE	ANDREWS AIR FORCE BASE	MD	20762
PRINCE GEORGES COUNTY FIRE/EMERGENCY MEDICAL SERVICES DEPARTMENT COMPANY 841 / BELTSVILLE VOLUNTEER FIRE DEPARTMENT	301-883-7741	3939 POWDER MILL RD	BELTSVILLE	MD	20705
PRINCE GEORGES COUNTY POLICE DISTRICT 6 - BELTSVILLE	301-937-0910	4321 SELLMAN RD	BELTSVILLE	MD	20705
PRINCE GEORGES COUNTY VOLUNTEER FIRE DEPARTMENT COMPANY 831 - BELTSVILLE	301-883-7731	4911 PRINCE GEORGES AVE	BELTSVILLE	MD	20705
BERWYN HEIGHTS POLICE DEPARTMENT	301-474-6554	5411 BERWYN RD	BERWYN HEIGHTS	MD	20740
PRINCE GEORGES COUNTY FIRE/EMERGENCY MEDICAL SERVICES DEPARTMENT COMPANY 814 / BERWYN HEIGHTS VOLUNTEER FIRE DEPARTMENT	301-474-7866	8811 60TH AVE	BERWYN HEIGHTS	MD	20740
BLADENSBURG POLICE DEPARTMENT	301-864-6080	4910 TILDEN RD	BLADENSBURG	MD	20710
PRINCE GEORGES COUNTY FIRE/EMERGENCY MEDICAL SERVICES DEPARTMENT	301-864-4415	4213 EDMONSTON RD	BLADENSBURG	MD	20710

COMPANY 809 / BLADENSBURG VOLUNTEER FIRE DEPARTMENT					
BOWIE POLICE DEPARTMENT	301-575-2480	2614 KENHILL DRIVE	BOWIE	MD	20715
BOWIE STATE UNIVERSITY CAMPUS POLICE	301-860-4040	14000 JERICHO PARK RD, THEODORE MCKELDIN GYMNASIUM SUITE 1005	BOWIE	MD	20715
PRINCE GEORGES COUNTY FIRE/EMERGENCY MEDICAL SERVICES DEPARTMENT COMPANY 839 / BOWIE VOLUNTEER FIRE DEPARTMENT - BELAIR	301-262-0502	15454 ANNAPOLIS RD	BOWIE	MD	20715
PRINCE GEORGES COUNTY FIRE/EMERGENCY MEDICAL SERVICES DEPARTMENT COMPANY 843 / BOWIE VOLUNTEER FIRE DEPARTMENT - POINTER RIDGE	301-249-6525	16408 POINTER RIDGE DRIVE	BOWIE	MD	20716
PRINCE GEORGES COUNTY VOLUNTEER FIRE DEPARTMENT COMPANY 805 - CAPITAL HEIGHTS VOLUNTEER FIRE DEPARTMENT	301-883-7719	13008 9TH ST	BOWIE	MD	20720
PRINCE GEORGES COUNTY FIRE/EMERGENCY MEDICAL SERVICES DEPARTMENT COMPANY 836 / BADEN VOLUNTEER FIRE DEPARTMENT	301-888-1888	16608 BRANDYWINE RD	BRANDYWINE	MD	20613
PRINCE GEORGES COUNTY FIRE/EMERGENCY MEDICAL SERVICES DEPARTMENT COMPANY 840 / BRANDYWINE VOLUNTEER FIRE DEPARTMENT	301-883-7740	14201 BRANDYWINE RD	BRANDYWINE	MD	20613
COTTAGE CITY POLICE DEPARTMENT	301-927-9225	3820 40TH AVE	BRENTWOOD	MD	20722
CAPITOL HEIGHTS POLICE DEPARTMENT	301-420-2444	401 CAPITOL HEIGHTS BLVD	CAPITOL HEIGHTS	MD	20743
PRINCE GEORGES COUNTY FIRE/EMERGENCY MEDICAL SERVICES DEPARTMENT COMPANY 817 / BLVD HEIGHTS VOLUNTEER FIRE AND RESCUE DEPARTMENT	301-568-8112	4101 ALTON ST	CAPITOL HEIGHTS	MD	20743
PRINCE GEORGES COUNTY VOLUNTEER FIRE DEPARTMENT COMPANY 805 - CAPITOL HEIGHTS	301-336-2111	6061 CENTRAL AVE	CAPITOL HEIGHTS	MD	20743
PRINCE GEORGES COUNTY VOLUNTEER FIRE DEPARTMENT COMPANY 837 - RITCHIE HILL VOLUNTEER FIRE COMPANY	301-883-7737	1415 RITCHIE MARLBORO RD	CAPITOL HEIGHTS	MD	20743
PRINCE GEORGES COUNTY VOLUNTEER FIRE DEPARTMENT COMPANY 838 -	301-925-4438	5544 SHERIFF RD	CAPITOL HEIGHTS	MD	20743

CHAPEL OAKS VOLUNTEER FIRE DEPARTMENT					
CHEVERLY POLICE DEPARTMENT	301-341-1055	6401 FOREST RD	CHEVERLY	MD	20785
PRINCE GEORGES COUNTY POLICE - CLINTON DISTRICT	301-856-3130	6707 GROVETON DRIVE	CLINTON	MD	20735
PRINCE GEORGES COUNTY VOLUNTEER FIRE DEPARTMENT COMPANY 825 - CLINTON VOLUNTEER FIRE DEPARTMENT INCORPORATED	301-883-7725	9025 WOODYARD RD	CLINTON	MD	20735
MARYLAND STATE POLICE BARRACK Q - COLLEGE PARK	301-345-3101	10100 RHODE ISLAND AVE	COLLEGE PARK	MD	20740
PRINCE GEORGES COUNTY FIRE/EMERGENCY MEDICAL SERVICES DEPARTMENT COMPANY 811 / BRANCHVILLE VOLUNTEER FIRE DEPARTMENT	301-474-1550	4905 BRANCHVILLE RD	COLLEGE PARK	MD	20740
PRINCE GEORGES COUNTY FIRE/EMERGENCY MEDICAL SERVICES DEPARTMENT COMPANY 812 / COLLEGE PARK VOLUNTEER FIRE DEPARTMENT	301-901-9112	8115 BALTIMORE AVE	COLLEGE PARK	MD	20740
UNIVERSITY OF MARYLAND - COLLEGE PARK POLICE DEPARTMENT	301-405-3555	ROSSBOROUGH LANE, BLDG 003	COLLEGE PARK	MD	20742
DISTRICT HEIGHTS POLICE DEPARTMENT	301-336-1400	2002 MARBURY DRIVE	DISTRICT HEIGHTS	MD	20747
DISTRICT HEIGHTS POLICE DEPARTMENT - SUBSTATION	301-336-1400	6128 MARLBORO PK	DISTRICT HEIGHTS	MD	20747
PRINCE GEORGES COUNTY VOLUNTEER FIRE DEPARTMENT COMPANY 826 - DISTRICT HEIGHTS	301-883-7726	6208 MARLBORO PK	DISTRICT HEIGHTS	MD	20747
EDMONSTON POLICE DEPARTMENT	301-699-8805	5005 52ND AVE	EDMONSTON	MD	20781
FAIRMOUNT HEIGHTS POLICE DEPARTMENT	301-883-9472	6100 JOST ST	FAIRMOUNT HEIGHTS	MD	20743
FOREST HEIGHTS POLICE DEPARTMENT	301-839-4040	5508 ARAPAHOE DRIVE	FOREST HEIGHTS	MD	20745
MARYLAND STATE POLICE BARRACK L - FORESTVILLE	301-568-8101	3500 FORESTVILLE RD	FORESTVILLE	MD	20747
PRINCE GEORGES COUNTY FIRE DEPARTMENT STATION 847 - ALLENTOWN RD VOLUNTEER FIRE DEPARTMENT 2	301-292-4920	10900 FORT WASHINGTON RD	FORT WASHINGTON	MD	20744
PRINCE GEORGES COUNTY VOLUNTEER FIRE DEPARTMENT COMPANY 832 - ALLENTOWN RD	301-248-7434	8709 ALLENTOWN RD	FORT WASHINGTON	MD	20744
GLENARDEN POLICE STATION	301-772-3214	8600 GLENARDEN PKWY	GLENARDEN	MD	20706
PRINCE GEORGES COUNTY FIRE/EMERGENCY MEDICAL SERVICES DEPARTMENT COMPANY 818 / GLENN DALE VOLUNTEER FIRE	301-853-6723	11900 GLENN DALE BLVD	GLENN DALE	MD	20769

ASSOCIATION					
BUREAU OF ALCOHOL TOBACCO FIREARMS AND EXPLOSIVES - HYATTSVILLE II - REGIONAL AREA GANG ENFORCEMENT TASK FORCE	301-220-2349	7833 WALKER DRIVE, SUITE 580	GREENBELT	MD	20770
GREENBELT CITY POLICE DEPARTMENT	301-474-7200	550 CRESCENT RD	GREENBELT	MD	20770
HIGH INTENSITY DRUG TRAFFICKING AREA OF GREENBELT	301-489-1700	9001 EDMONSTON RD, SUITE 300	GREENBELT	MD	20770
PRINCE GEORGES COUNTY FIRE/EMERGENCY MEDICAL SERVICES DEPARTMENT COMPANY 835 / GREENBELT VOLUNTEER FIRE DEPARTMENT	301-345-7000	125 CRESCENT RD	GREENBELT	MD	20770
UNITED STATES MARSHALS SERVICE - SOUTHERN DIVISION	301-344-8400	6500 CHERRYWOOD LANE, GREENBELT COURTHOUSE	GREENBELT	MD	20770
UNITED STATES PARK POLICE DISTRICT 4 - GREENBELT	301-344-4250	6501 GREENBELT RD	GREENBELT	MD	20770
HYATTSVILLE POLICE DEPARTMENT	301-985-5050	4310 GALLATIN ST	HYATTSVILLE	MD	20781
PRINCE GEORGES COUNTY FIRE/EMERGENCY MEDICAL SERVICES DEPARTMENT COMPANY 801 / HYATTSVILLE VOLUNTEER FIRE DEPARTMENT	301-927-5770	6200 BELCREST RD	HYATTSVILLE	MD	20782
PRINCE GEORGES COUNTY FIRE/EMERGENCY MEDICAL SERVICES DEPARTMENT COMPANY 828 / WEST LANHAM HILLS VOLUNTEER FIRE DEPARTMENT - ANNAPOLIS RD	301-883-7728	7609 ANNAPOLIS RD	HYATTSVILLE	MD	20784
PRINCE GEORGES COUNTY FIRE/EMERGENCY MEDICAL SERVICES DEPARTMENT COMPANY 833 / KENTLAND VOLUNTEER FIRE DEPARTMENT	301-773-6033	7701 LANDOVER RD	LANDOVER	MD	20785
PRINCE GEORGES COUNTY POLICE - AUTO THEFT UNIT	301-772-4900	7600 BARLOWE RD	LANDOVER	MD	20785
LANDOVER HILLS POLICE DEPARTMENT	301-773-6400	6904 TAYLOR ST	LANDOVER HILLS	MD	20784
PRINCE GEORGES COUNTY COMMUNITY FIRE DEPARTMENT INVESTIGATION DIVISION	301-583-1880	6820 WEBSTER ST, CRANFORD-GRAVES FIRE SERVICES BLDG	LANDOVER HILLS	MD	20784
PRINCE GEORGES COUNTY FIRE/EMERGENCY MEDICAL SERVICES DEPARTMENT COMPANY 830 / LANDOVER HILLS VOLUNTEER FIRE DEPARTMENT	301-773-1447	6801 WEBSTER ST	LANDOVER HILLS	MD	20784
PRINCE GEORGES COUNTY VOLUNTEER FIRE DEPARTMENT COMPANY 848 - WEST LANHAM HILLS	301-883-7748	8501 GOOD LUCK RD	LANHAM	MD	20706

VOLUNTEER FIRE DEPARTMENT GOOD LUCK RD					
BUREAU OF ALCOHOL TOBACCO FIREARMS AND EXPLOSIVES - HYATTSVILLE FIELD OFFICE	301-397-2640	10210 GREENBELT RD, SUITE 770 AEROSPACE BLDG	LANHAM-SEABROOK	MD	20706
PRINCE GEORGES COUNTY COMMUNITY COLLEGE POLICE	301-222-0666	301 LARGO RD	LARGO	MD	20774
PRINCE GEORGES COUNTY FIRE DEPARTMENT STATION 846 - KENTLAND VOLUNTEER FIRE DEPARTMENT COMPANY INCORPORATED	301-883-7746	10400 CAMPUS WAY SOUTH	LARGO	MD	20774
LAUREL CITY POLICE DEPARTMENT	301-498-0092	350 MUNICIPAL SQUARE	LAUREL	MD	20707
PRINCE GEORGES COUNTY FIRE DEPARTMENT COMPANY 849 - LAUREL VOLUNTEER FIRE DEPARTMENT/LAUREL VOLUNTEER RESCUE SQUAD	301-725-3345	14910 BOWIE RD	LAUREL	MD	20707
PRINCE GEORGES COUNTY FIRE/EMERGENCY MEDICAL SERVICES DEPARTMENT COMPANY 810 / LAUREL VOLUNTEER FIRE DEPARTMENT STATION 1	301-776-3600	7411 CHERRY LANE	LAUREL	MD	20707
UNITED STATES FISH AND WILDLIFE SERVICE - PATUXENT RESEARCH REFUGE LAW ENFORCEMENT	301-497-5957	12100 BEECH FOREST RD	LAUREL	MD	20708
WASHINGTON SUBURBAN SANITARY COMMISSION SECURITY	800-828-6439	14501 SWEITZER LANE	LAUREL	MD	20707
MORNINGSIDE POLICE DEPARTMENT	301-736-7400	6901 AMES ST	MORNINGSIDE	MD	20746
PRINCE GEORGES COUNTY VOLUNTEER FIRE DEPARTMENT COMPANY 827 - MORNINGSIDE VOLUNTEER FIRE DEPARTMENT	301-736-4342	6200 SUITLAND RD	MORNINGSIDE	MD	20746
BRENTWOOD VOLUNTEER FIRE DEPARTMENT / COTTAGE CITY VOLUNTEER FIRE COMPANY / BUNKER HILL VOLUNTEER FIRE AND RESCUE COMPANY	301-985-5400	3716 RHODE ISLAND AVE	MOUNT RAINIER	MD	20712
MOUNT RAINIER POLICE DEPARTMENT	301-985-6580	3249 RHODE ISLAND AVE	MOUNT RAINIER	MD	20712
PRINCE GEORGES COUNTY VOLUNTEER FIRE DEPARTMENT COMPANY 855 - BUNKER HILL VOLUNTEER FIRE AND RESCUE COMPANY	301-985-5406	3716 RHODE ISLAND AVE	MOUNT RAINIER	MD	20712
NEW CARROLLTON CITY POLICE DEPARTMENT	301-459-0142	6016 PRINCESS GARDEN PKWY	NEW CARROLLTON	MD	20784
PRINCE GEORGES COUNTY POLICE - OXON HILL DISTRICT	301-749-4901	5135 INDIAN HEAD HIGHWAY	OXON HILL	MD	20745
PRINCE GEORGES COUNTY VOLUNTEER FIRE DEPARTMENT COMPANY 821 -	301-883-7721	7600 LIVINGSTON RD	OXON HILL	MD	20745

OXON HILL					
PRINCE GEORGES COUNTY VOLUNTEER FIRE DEPARTMENT COMPANY 842 - OXON HILL VOLUNTEER FIRE DEPARTMENT	301-883-7742	1100 MARCY AVE	OXON HILL	MD	20745
MARYLAND NATIONAL CAPITAL PARK POLICE HEADQUARTERS	301-459-9091	6700 RIVERDALE RD	RIVERDALE	MD	20737
PRINCE GEORGES COUNTY VOLUNTEER FIRE DEPARTMENT COMPANY 813 - RIVERDALE HEIGHTS VOLUNTEER FIRE DEPARTMENT	301-883-7713	6101 ROANOKE AVE	RIVERDALE	MD	20737
RIVERDALE PARK POLICE DEPARTMENT	301-927-4343	5004 QUEENSBURY RD	RIVERDALE	MD	20737
RIVERDALE VOLUNTEER FIRE DEPARTMENT COMPANY 7 INCORPORATED	301-927-0356	4714 QUEENSBURY RD	RIVERDALE	MD	20737
PRINCE GEORGES COUNTY VOLUNTEER FIRE DEPARTMENT COMPANY 808 - SEAT PLEASANT	301-883-7708	6305 ADDISON RD	SEAT PLEASANT	MD	20743
SEAT PLEASANT CITY POLICE DEPARTMENT - SUBSTATION	301-499-8700	311 68TH PLACE	SEAT PLEASANT	MD	20743
SEAT PLEASANT POLICE DEPARTMENT	301-499-8700	6264 CENTRAL AVE	SEAT PLEASANT	MD	20743
PRINCE GEORGES COUNTY VOLUNTEER FIRE DEPARTMENT COMPANY 829 - SILVER HILL	301-883-7729	3900 OLD SILVER HILL RD	SILVER HILL	MD	20746
PRINCE GEORGES COUNTY FIRE DEPARTMENT COMPANY 822 TUXEDO - CHEVERLY FIRE STATION	301-883-7722	5711 TUXEDO RD	TUXEDO	MD	20781
UNIVERSITY PARK TOWN POLICE DEPARTMENT	301-277-0050	6724 BALTIMORE AVE	UNIVERSITY PARK	MD	20782
PRINCE GEORGES COUNTY POLICE - DISTRICT 2	301-390-2100	601 SOUTH CRAIN HIGHWAY	UPPER MARLBORO	MD	20774
PRINCE GEORGES COUNTY POLICE - UPPER MARLBORO DISTRICT	301-627-6905	14211 SCHOOL LANE	UPPER MARLBORO	MD	20772
PRINCE GEORGES COUNTY SHERIFFS DEPARTMENT	301-883-7000	1601 MCCORMICK DRIVE	UPPER MARLBORO	MD	20774
PRINCE GEORGES COUNTY VOLUNTEER FIRE DEPARTMENT COMPANY 820 - MARLBORO VOLUNTEER FIRE DEPARTMENT STATION 1	301-883-7720	14815 PRATT ST	UPPER MARLBORO	MD	20772
PRINCE GEORGES COUNTY VOLUNTEER FIRE DEPARTMENT COMPANY 823 - FORESTVILLE	301-883-7723	8321 OLD MARLBORO PK	UPPER MARLBORO	MD	20772
PRINCE GEORGES COUNTY VOLUNTEER FIRE DEPARTMENT COMPANY 845 - MARLBORO VOLUNTEER FIRE DEPARTMENT STATION 2	301-883-7745	7710 CROOM RD	UPPER MARLBORO	MD	20772
PRINCE GEORGES PUBLIC SCHOOL SECURITY	301-499-7019	507 LARGO RD	UPPER MARLBORO	MD	20774

Table 6.5.5.2 Prince George's County, Maryland - Hospital Contacts

NAME	TELEPHONE	ADDRESS	CITY	STATE	ZIP
MALCOLM GROW UNITED STATES AIR FORCE MEDICAL CENTER- DOD	240-857-5911	WEST PERIMETER RD, BLDG 1050	ANDREWS AIR FORCE BASE	MD	20762
PRINCE GEORGES HOSPITAL	301-618-2000	3001 HOSPITAL DR	CHEVERLY	MD	20785
SOUTHERN MARYLAND HOSPITAL CENTER	301-868-8000	7503 SURRATTS RD	CLINTON	MD	20735
FORT WASHINGTON HOSPITAL	301-292-7000	11711 LIVINGSTON RD	FORT WASHINGTON	MD	20744
DOCTORS COMMUNITY HOSPITAL	301-552-8118	8118 GOOD LUCK RD	LANHAM	MD	20706
LAUREL REGIONAL HOSPITAL	301-725-4300	7300 VAN DUSEN RD	LAUREL	MD	20707

Table 6.5.5.3 Prince George's County, Maryland - FRP Facilities

NAME	ADDRESS	CITY	STATE	ZIP	FRP ID
BERETTA USA CORP	17601 BERETTA DR.	ACCOKEEK	MD	20607	110000764281
PISCATAWAY WASTEWATER TREATMENT PLANT	11 FARMINGTON ROAD W.	ACCOKEEK	MD	20607	110000560571
ANDREWS AIR FORCE BASE	ALLENTOWN ROAD & SUITLAND ROAD OR FORESTVILLE ROAD	ANDREWS AFB	MD	20762	110009290953
MIRANT CHALK POINT LLC	25100 CHALK POINT ROAD	AQUASCO	MD	20608	110005974286
AMVAX INCORPORATED	12040 INDIAN CREEK CT	BELTSVILLE	MD	20705	110000852006
BAXTER MARYLAND VACCINES - BLDG. 2	12140 INDIAN CREEK COURT	BELTSVILLE	MD	20705	110019901356
BELTSVILLE AGRICULTURAL RESEARCH CENTER	10300 BALTIMORE AVE BLDG 003	BELTSVILLE	MD	20705	110011748582
BELTSVILLE READY MIX CONCRETE	5101 ODELL RD	BELTSVILLE	MD	20705	110039071269
CHEROKEE SANFORD GROUP LLC LAUREL FACILITY	7100 MUIRKIRK ROAD	BELTSVILLE	MD	20705	110000339161
DURON, INC	10406 TUCKER STREET	BELTSVILLE	MD	20705	110000339170
ENVIRONMENTAL PRESERVATION ASSOCIATION	12036 OLD BALTIMORE PIKE	BELTSVILLE	MD	20705	110039528525
MARYLAND SHA BRIDGE 1603900	MD 212 OVER CSX TRANSPORTATION	BELTSVILLE	MD	20705	110038922262
NORTH AMERICAN VACCINE INC	9000 VIRGINIA MANOR ROAD (BELTSVILLE	MD	20705	110001792891
PCM CONSTRUCTION	10511 TUCKER ST	BELTSVILLE	MD	20705	110037395495

INC					
PCM SERVICES	6701 AMMENDALE ROAD	BELTSVILLE	MD	20705	110006845833
PERKIN ELMER FLUID SCIENCES	11642 OLD BALTIMORE PIKE	BELTSVILLE	MD	20705	110000856681
ROCKWOOD PIGMENTS N A INCORPORATED	7101 MUIRKIRK ROAD	BELTSVILLE	MD	20705	110000339189
SHERWIN-WILLIAMS - BELTSVILLE	10406 TUCKER ST	BELTSVILLE	MD	20705	110038921263
SWALES & ASSOC FREDERICK AV	11310 FREDERICK AVE	BELTSVILLE	MD	20705	110037395093
SWALES ASSOCIATES INC STS	11313 FREDERICK AVE	BELTSVILLE	MD	20705	110006507716
USDA ARS/BARC EAST	BARC-EAST BUILDING; RM 312A	BELTSVILLE	MD	20705	110013865512
VERMICULITE WRG1	WR GRACE/ZONOLITE CO. MUIRKIRK FACILITY	BELTSVILLE	MD	20705	110038740173
W P BALLARD & CO OF WASHINGTON	10722 TUCKER ST	BELTSVILLE	MD	20705	110032967635
MARYLAND SHA BRIDGE 1602500	MD 201 OVER MD 450	BLADENSBURG	MD	20710	110038922226
SECURITY FENCE SUPPLY COMPANY INCORPORATED	4301 46TH STREET	BLADENSBURG	MD	20710	110002450455
MD SHA BRIDGE 1610300	US 301 SBR OVER MD 214	BOWIE	MD	20716	110041674499
SANDY HILL MUNICIPAL LANDFILL	9500 OLD LAUREL-BOWIE ROAD	BOWIE	MD	20715	110008490463
SHA BRIDGE 1608903	US 50 OVER MD 193	BOWIE	MD	20720	110038922360
SHA BRIDGE 1608904	US 50 WB OVER MD 193	BOWIE	MD	20720	110038922379
PANDA BRANDYWINE LIMITED PARTNERSHIP	16400 MATTAWOMAN DRIVE	BRANDYWINE	MD	20613	110000852051
US BRANDYWINE DRMO SALVAGE YARD STG	RTE 381 BRANDYWINE RD	BRANDYWINE	MD	20613	110022387816
ADDISON ROAD DUMP SITE	6230 ADDISON ROAD	CAPITOL HEIGHTS	MD	20743	110038712131
ARCAL CHEMICALS	223 WESTHAMPTON AVENUE	CAPITOL HEIGHTS	MD	20743	110019880556
CANTRELL CUTTER	1779 OLIVE STREET	CAPITOL HEIGHTS	MD	20743	110029406355
HAMPTON BUSINESS PARK	8901 EDGEWORTH DRIVE	CAPITOL HEIGHTS	MD	20743	110038742661
INK COMPANY	9020 EDGEWORTH DRIVE	CAPITOL HEIGHTS	MD	20743	110002337356
MID ATLANTIC FINISHING	4656 ADDISON ROAD	CAPITOL HEIGHTS	MD	20743	110000339214
U.S. DEPARTMENT OF HOMELAND SECURITY FLETCHER CHELTENHAM MD	9000 COMMO RD	CHELTENHAM	MD	20623	110022447583
FONTANAS LITHOGRAPH	4801 VIEWPOINT PLACE	CHEVERLY	MD	20781	110019851668
PEAKE PRINTERS	2500 SCHUSTER DR	CHEVERLY	MD	20781	110000856725
PEPSI BOTTLING GROUP	2611 PEPSI PLACE	CHEVERLY	MD	20781	110000339223
CAPITAL QUICKRETE	5401 KIRBY ROAD	CLINTON	MD	20735	110001768891
AMECOM DIV LITTON SYSTEM INC	5115 CALVERT ROAD	COLLEGE PARK	MD	20740	110000851962
MARYLAND SHA BRIDGE 1600400	US 1 OVER PAINT BRANCH	COLLEGE PARK	MD	20742	110038922217
PRECISION PRODUCTS GROUP INCORPORATED STONE INDUSTRIAL DIVISION	9207 51ST AVE.	COLLEGE PARK	MD	20740	110000492510

UNIVERSITY OF MD - COLLEGE PARK	ROUTE 1	COLLEGE PARK	MD	20742	110019874420
UNIVERSITY OF MD AT COLLEGE PARK	REGENTS DR	COLLEGE PARK	MD	20742	110000870987
UNIVERSITY STATION	4300 RIVER RD	COLLEGE PARK	MD	20740	110020575894
IONPURE TECHNOLOGIES	7600 PENN BELT DRIVE	FORESTVILLE	MD	20747	110001382584
TRICON CHEMICAL CORP	8140 CRYDEN WAY	FORESTVILLE	MD	20747	110038297303
MARYLAND SHA BRIDGE 1603600	MD 210 OVER HENSON CREEK	FORT WASHINGTON	MD	20744	110038922351
HOLLADAY TYLER PRINTING CORPORATION	7100 HOLLADAY TYLER ROAD	GLENN DALE	MD	20769	110001952897
GODDARD SPACE FLIGHT CENTER - VISITOR CENTER	GREENBELT AND SOIL CONSERVATION ROADS (CODE 205.2)	GREENBELT	MD	20771	110006526679
MD SHA BRIDGE 1607200	BERWYN RD OVER INDIAN CREEK	GREENBELT	MD	20770	110042186880
AIR PRODUCTS & CHEMICALS INC	2900 52ND AVENUE	HYATTSVILLE	MD	20781	110000558101
BANNING DODGE	8100 ANNAPOLIS RD	HYATTSVILLE	MD	20784	110029397944
EDITORS PRESS INCORPORATED	6200 EDITORS PARK DR.	HYATTSVILLE	MD	20782	110001135209
HD SUPPLY CONSTRUCTION SUPPLY LTD (MD00N1- 6246)	2507 51ST AVE	HYATTSVILLE	MD	20781	110025331120
HD SUPPLY CONSTRUCTION SUPPLY, LTD (WC0207)	2401 51ST PL	HYATTSVILLE	MD	20781	110037396190
LINE MARQUE PRINTING INCORPORATED	4507 BUCAHANAN ST.	HYATTSVILLE	MD	20781	110002096801
MARYLAND SHA BRIDGE 1602701	MD 201 NBR OVER US 50	HYATTSVILLE	MD	20781	110038922235
MARYLAND SHA BRIDGE 1602702	MD 201 SBR	HYATTSVILLE	MD	20781	110038922244
USA LIGHTS	3408 52ND AVENUE	HYATTSVILLE	MD	20781	110000871030
WILSON FARM SITE	SHERIFF ROAD	HYATTSVILLE	MD	20785	110038742812
CARMEN TURNER FACILITY - WMATA	3500 PENNSY DR	LANDOVER	MD	20785	110037396047
GIANT FOOD INCORPORATED	6300 SHERIFF RD	LANDOVER	MD	20785	110000851971
MARVA MAID DAIRY	5 S CLUB DR	LANDOVER	MD	20785	110037071726
MERCHANTS TERMINAL CORPORATION LANDOVER	1811 CABIN BRANCH DRIVE	LANDOVER	MD	20785	110000559636
MS4 PRINCE GEORGE'S COUNTY	9400 PEPPERCORN PLACE, 6TH FLR	LANDOVER	MD	20785	110011128243
REDDY ICE #427- LANDOVER	7100 B OLD LANDOVER RD	LANDOVER	MD	20785	110022411102
SAFEWAY	6100 COLUMBIA PARK ROAD	LANDOVER	MD	20785	110001768864
SAFEWAY INCORPORATED	6200 COLUMBIA PARK ROAD	LANDOVER	MD	20785	110001282120
SMITHFIELD PACKING COMPANY INCORPORATED	5801 COLUMBIA PARK ROAD	LANDOVER	MD	20785	110000339232
THE WASHINGTON WOODWORKING	2010 BEAVER ROAD	LANDOVER	MD	20785	110001281960

DAYCON PRODUCTS COMPANY INCORPORATED	4901 FORBES BOULEVARD	LANHAM	MD	20706	110000339241
SHA BRIDGE 1609200	US 50 OVER MD 704	LANHAM	MD	20706	110038922388
SHA BRIDGE 1614900	GLENARDEN PKWY OVER I-95/I-495	LANHAM	MD	20706	110038922422
HAVERFORD HOMES PROPERTY	HARRY S. TRUMAN DR & MT. LUBENTIA WAY	LARGO	MD	20774	110015329134
INDUSTRIAL TOWEL SUPPLY, INC.	136 LAFAYETTE AVENUE	LAUREL	MD	20707	110038753480
LAUREL READY MIX PLANT	5501 VAN DUSEN ROAD	LAUREL	MD	20707	110008055013
MD SHA BRIDGE 1619701- 702	I 95 OVER PATUXENT RIVER	LAUREL	MD	20707	110016748849
PATUXENT WILDLIFE RESEARCH CENTER	12100 BEACH FOREST ROAD	LAUREL	MD	20708	110006889251
TOWNSEND CULINARY INCORPORATED	7911 BRAYGREEN ROAD	LAUREL	MD	20707	110000558637
UPS	14841 SWEITZER LANE	LAUREL	MD	20707	110019881840
US SECRET SERVICE	9200 POWDER MILL RD.	LAUREL	MD	20707	110000339198
WASHINGTON SUB SAN COMM	10100 CANADIAN WAY	LAUREL	MD	20708	110000915635
WSSC PATUXENT WFP	6101 SANDY SPRING RD	LAUREL	MD	20707	110022393462
WOODROW WILSON BRIDGE-R.M.C.II	6711 OXON HILL ROAD	OXON HILL	MD	20745	110016695744
PITTCON IND INC	6409 RHODE ISLAND AVENUE	RIVERDALE	MD	20737	110006506398
HOLT TRUCKING	6707 EADS STREET	SEAT PLEASANT	MD	20743	110042229889
GARBER FACILITY	3904 OLD SILVER HILL RD	SUITLAND	MD	20746	110000851926
BECHDON CO INC	300 COMMERCE DRIVE	UPPER MARLBORO	MD	20772	110001310180
BROWN STATION ROAD LANDFILL	3500 BROWN STATION ROAD	UPPER MARLBORO	MD	20772	110009686795
DAYCON PRODUCTS COMPANY, INC.	16001 TRADE ZONE AVENUE	UPPER MARLBORO	MD	20774	110028175551
DISTRIBUTION PLUS, INC.	1000 PRINCE GEORGES BLVD	UPPER MARLBORO	MD	20774	110023014085
FACILITIES SERVICE BASE	4801 BROWN STATION RD	UPPER MARLBORO	MD	20772	110006508804
IPI GRAPHICS	7915 PENN RANDALL	UPPER MARLBORO	MD	20772	110017222744
MCARDLE PRINTING	800 COMMERCE DRIVE	UPPER MARLBORO	MD	20772	110001440744
MD STATE HWY ADMIN BRIDGE 1609003	MD 214 OVER NB US 301	UPPER MARLBORO	MD	20774	110016748894
MD STATE HWY ADMIN BRIDGE 1609004	MD 214 OVER US 301SB	UPPER MARLBORO	MD	20774	110016741757
NEW DAWN MANUFACTURING COMPANY	16001 TRADE ZONE AVE	UPPER MARLBORO	MD	20774	110002096794
PEPCO FORESTVILLE SERVICE CENTER	8300 OLD MARLBORO PIKE	UPPER MARLBORO	MD	20772	110001689600
PRINCE GEORGES COUNTY CORRECTIONAL FACILITY	13400 DILLE DRIVE	UPPER MARLBORO	MD	20772	110001768711
SAFEWAY INC DISTRIBUTION CTR	16050 LEELAND RD	UPPER MARLBORO	MD	20772	110022381279
SHA BRIDGE 1609703	MD 4 EB OVER US 301	UPPER MARLBORO	MD	20772	110038922397
SHA BRIDGE 1609704	MD 4 WB OVER US 301	UPPER MARLBORO	MD	20772	110038922404
WASHINGTON SUBURBAN SANITARY COM	6600 CRAIN HIGHWAY	UPPER MARLBORO	MD	20772	110000560081

Table 6.5.5.4 Prince George's County, Maryland - Railroad Companies					
OWNER	EMERGENCY TELEPHONE	ADDRESS	CITY	STATE	ZIP
MARC	800-325-7245	6TH STREET PAUL ST	BALTIMORE	MD	21202
CSX	800-232-0144	100 S MAPLE AVE	BRUNSWICK	MD	21716
NS	800-453-2530	RAILCAR AVE	EDGEMOORE	DE	19802
CONRAIL	800-272-0911	1717 ARCH STREET	PHILADELPHIA	PA	19103
AMTRAK	1800-331-0008	1 MASSACHUSETTES AVE	WASHINGTON	DC	20001

Table 6.5.5.5 Prince George's County, Maryland - Pipeline Companies			
OWNER	TYPE	EMERGENCY TELEPHONE	NON-EMERGENCY TELEPHONE
COLONIAL	REFINED PETROLEUM PIPELINE	800-926-2728	800-275-3004

Table 6.5.5.6 Prince George's County, Maryland - LEPC / EMA Contacts						
NAME	TITLE	TELEPHONE	ADDRESS	CITY	STATE	ZIP
RONALD E. GILL	DIRECTOR/EM	310-324-4400	14741 GOVERNOR ODEN BOWIE DR, STE L23	UPPER MARLBORO	MD	20772

Table 6.5.5.7 Prince George's County, Maryland - Elected Officials						
MELVIN C. HIGH	SHERIFF	301-780-8600	5303 CHRYSLER WAY	UPPER MARLBORO	MD	20773
AISHA BRAVEBOY	STATES ATTORNEY	301-952-3500	14735 MAIN ST STE M3403	UPPER MARLBORO	MD	20772

Table 6.5.5.8 Prince George's County, Maryland - Power Utilities

NAME	TELEPHONE	ADDRESS	CITY	STATE	ZIP
BGE	877-778-2222	1068 NORTH FRONT STREET	BALTIMORE	MD	21202
PEPCO	877-737-2662	1610 GAITHER ROAD	ROCKVILLE	MD	20850
ALLEGHENY POWER	800-255-3443	10802 BOWER AVE	WILLIAMSPORT	MD	21795

Table 6.5.5.9 Prince George's County, Maryland - Military Installations

NAME	ADDRESS	CITY	STATE	ZIP
NATIONAL GUARD ADELPHI READINESS CENTER & ARMORY	2600 POWDER MILL RD	ADELPHI	MD	20783
ANDREWS AFB	1525 COMMAND DR	ANDREWS AFB	MD	20762
US SECRET SERVICE	3915 ELKHORN CIRCLE	BOWIE	MD	20716
CIVIL AIR PATROL, INC	10102 KATHLEEN DR	FORT WASHINGTON	MD	20744
US NAVY	6409 TRILLIUM TRAIL	GLENN DALE	MD	20769
MARYLAND DEPARTMENT OF MILITARY GREENBELT ARMORY	7100 GREENBELT RD	GREENBELT	MD	20770
US ARMY RESEARCH LABORATORIES	2800 POWDER MILL RD	HYATTSVILLE	MD	20783
USACE	2803 52ND AVENUE	HYATTSVILLE	MD	20781
DEFENSE INFORMATION SYSTEMS AGENCY	11600 SPRINGFIELD RD	LAUREL	MD	20708
MARINE CORPS	6009 OXON HILL RD	OXON HILL	MD	20745
NMIC SUITLAND	4251 SUITLAND RD	SUITLAND	MD	20746

6.6 St. Mary's County, MD

6.6.1 Area of Responsibility

St. Mary's County is located in the South Central part of the state. It is bordered by Charles County to the northwest; Calvert County to the northeast, the Chesapeake Bay to the east, and the state of Virginia to the south. St. Mary's County contains 5 municipalities and has a population of about 105,151. The address of the Division of Emergency Management is: 23090 Leonard Hall Drive, PO Box 653, Leonardtown, MD 20650 (Telephone 301-475-4200).

County Municipalities:

- California
- Charlotte
- Golden Beach
- Leonardtown
- Lexington Park

6.6.2 Response Systems and Policies

The St. Mary's County Department of Public Safety is a multi-faceted agency that provides 9-1-1 services through Emergency Communications, disaster preparedness, response, mitigation and recovery through its Emergency Management Division, and enforcement of animal regulations through the Animal Control Division. The Department of Public Safety, through its three divisions, works hand in hand with all county and state law enforcement agencies, St. Mary's County Volunteer Fire and EMS department, as well as all Local, State and Federal Government departments and agencies.

LEPC Meetings are open to the public, and includes fire departments, transportation industries, emergency planners, police, municipal government, county government, business, citizens, media, health care providers, federal government, and public information coordinator.

6.6.3 County EMA Response Teams

St. Mary's County is supported by Calvert County Fire Rescue and the Calvert County Hazardous Materials and Weapons of Mass Destruction Response Team.

Fact Sheet:

St. Mary's County, Maryland

MEMA State
Emergency
Operation Center:
(24 hour) 877-636-2872
410-517-3600

MD Department of
Health:
Ph: 410-795-7363
877-463-3464

MDE Hot Line
866-633-4686

National Park Service
24/7 Dispatch Center:
301-714-2235

National Park Police:
202-610-7500

EPA Planning OSC:
Charlie Fitzsimmons
Office: 410-305-3027
Fax: none
Cell: 443-223-9774
SAT: 8816 2142 6099

Alternate OSC:

Richard Rupert
Office: 215-814-3463
Fax: 215-814-3254
Cell: 215-514-8773

EPA Assistants:
Don McLaughlin
Office: 540-686-4670
Fax: 215-814-3254
Cell: 215-316-0280
SAT: 8816 2142 9597

Kait Hess
Office: 215-814-3259
Fax: 215-814-3254
Cell: 215-680-9198

National Guard CST:
31st CST (DE)
32nd CST (MD)
33rd CST (D.C.)
34th CST (VA)
Updated 8-2019

CONTACTS: 24-Hour County Dispatch: 301-475-4200 EMA Director: Robert Kelly 301-475-4200, ext. 1013 Deputy E.M. Coordinator: Edward G. Gardner Jr. 301-475-4200, ext. 2124 LEPC Chair: : Robert Kelly 301-475-4200, ext. 1013 County Commissioners: President: Francis “Jack” Russell 301-475-4200 x1300 County Administrator: 301-475-4200 x1321 County Tax Office: 301-880-2900 Health Department: 301-475-4330 Emergency: 911	Water Bodies Breton Bay, St. Clements Bay, Potomac River, Chesapeake Bay, Patuxent River, Wicomico River, St. Mary’s River, Flood Creek, Belvedere Creek, Cecil Creek, St. Mary’s River, St. Patrick Creek	Pipelines: Natural Gas and Refined Petroleum None		Defense Site Locations Naval Air Station Patuxent River- 22445 Peary Rd, Patuxent MD 20670, 301-757-4735 Civil Air Patrol, Inc.- 24048 Ann Lane, California MD, 20619, 301-863-9177 Defense Commissary Agency- 2173 Cuddihy Rd, Patuxent MD 20670 Naval Electronic Systems Engineering Webster Field – Villa Road, Saint Inigoes, MD 20684, phone number unavailable	COUNTY MAP: 		
HAZMAT TEAMS: Calvert County Hazardous Materials and Weapons of Mass Destruction Response Team: 911 Team Leader: Brian Ficke 410-495-2082 Email: ps_management@co.cal.md.us	Electric Utilities Allegheny Power/Potomac Edison: 800-255-3443 Southern Maryland Electric Coop: 1-888-440-3311	Gas Utilities Chesapeake Energy- 800-427-2883	Water Utilities Saint Mary’s County Metropolitan Commission- 23121 Camden Way California, MD, 20619, 301-737-7400				
HOSPITALS WITH TRAUMA CENTERS:	Closest Trauma Center and Burn Unit						
Washington Hospital Center	Washington Hospital Center- 110 Irving Street, Northwest Washington, DC 20010, (202) 877-7000						
OTHER HOSPITALS:	St. Mary’s Hospital – 25500 Point Lookout Rd., Leonardtown, MD 2050, 301-475-8981		<i>Not in St. Mary’s County-</i> Calvert Memorial Hospital 100 Hospital Road, Prince Frederick, MD 20678, 410-535-4000				
St. Mary’s Hospital							
DRINKING WATER INTAKES	Drinking Water Intakes	WWTP		COUNTY DESCRIPTION			
Drinking Water Intakes	Wicomco Shores-	Leonardtown WWTP- 41675 Park Avenue, Leonardtown, MD 20650, 301-475-5445 Marlay Taylor WWTP- 48020 Pine Hill Run Road, Lexington Park, MD 20653-4526, 301-862-2171 St. Clement’s Shores WWTP- 211911 Rosebank Road, Compton, MD 20627, 301-862-2171 Wicomico Shores WWTP- 43990 Commerce Avenue, Hollywood, MD 20636-3108, (301) 884-3064		FIPS: 037 Land Area: 357.18 square miles Estimated Population: 105,151 Major Industries: Light Industry Major Water Bodies: Chesapeake Bay, Patuxent River,Wicomico River Major Roadways: 5, 235, 234, 244 Major Towns: Golden Beach, Oakville, Oakley, Abell, Leonardtown, Callaway, California, Lexington Park, St. Inigoes, Piney Point Major Rail Lines: MARC- 1-800-325-7245			
PLANNING TOOLS:							
EOPs, MOAs, MOUs							
TYPES OF FACILITIES:							
SARA Title III Facilities: # FRP Oil Facilities: SPCC Facilities: # RMP Facilities: NPDES Facilities: RCRA Facilities: 53 TRI Sites: 1 Water Intakes: Industrial							
SENSITIVE POPULATIONS:	National and State Parks	Local Parks		APPLICABLE RESPONSE PLANS:			
Special Populations:	Greenwell State Park, St. Clement’s Island State Park, Newtowne Neck State Park, St. Mary’s River State Park, Point Lookout State Park,	Town Creek park, Three Notch Trail, St. Clements Shores Park, St Andrews Estates Park, Seventh District Park, Pine Point Lighthouse Park, Nicolet Park, Myrtle Point Park, Miedzinski Park, Laurel Ridge Park, John Baggett Park at Laurel Grove, John G. Lancaster Park, Jarboesville Park, Hollywood Soccer Complex, Fifth District Park, Elm’s Beach Park, Dorsey Park, Chaptico Park, Chancellor’s Run Regional Park, Cecil Park, Carver Heights Community Park, Cardinal Gibbons Park		Federal: <ul style="list-style-type: none">U.S. EPA Region III Inland Area Contingency Plan Volume IU.S. Coast Guard Sector Baltimore Area Contingency Plan State: <ul style="list-style-type: none">MEMA State of Maryland Emergency Operations Core Plan County: <ul style="list-style-type: none">Calvert County Emergency Operations Plan			
SOURCES OF RESPONSE EQUIPMENT:							
NO DATA IN THIS CELL	NO DATA IN THIS CELL						
MISCELLANEOUS:							
Calvert Cliffs Nuclear Power Plant Inc., Lusby, MD							



Legend

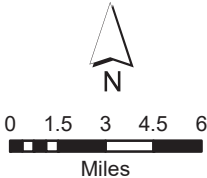
- Fire Stations
- Hospitals
- National Park or Forest
- State Park or Forest
- Local Park
- Major Railroad Lines
- Limited Access
- Highway
- Major Road
- Local Road
- Natural Gas Pipeline
- Refined Petroleum Pipeline
- Water (Regional)

2010 Census

- 0 - 750
- 751 - 1,500
- 1,501 - 3,000
- 3,001 - 6,000
- 6,001 - 12,000

Coordinate System:
WGS 84, Meters

Data Source(s):
Base Map: ESRI Street Map Data



**DC Extended Subarea
Contingency Plan
St. Mary's County, MD**

6.6.5 St. Mary's County-Specific Tables

Table 6.6.5.1 St. Mary's County, Maryland - EMA Response Teams					
NAME	TELEPHONE	ADDRESS	CITY	STATE	ZIP
SEVENTH DISTRICT VOLUNTEER FIRE DEPARTMENT COMPANY 5	301-769-3600	21660 COLTON POINT ROAD	AVENUE	MD	20609
SEVENTH DISTRICT VOLUNTEER RESCUE SQUAD COMPANY 59	301-769-2287	21530 COLTON POINT ROAD	AVENUE	MD	20609
BAY DISTRICT VOLUNTEER FIRE DEPARTMENT COMPANY 9	301-863-8790	45774 FIRE DEPARTMENT LANE	GREAT MILLS	MD	20634
LEXINGTON PARK VOLUNTEER RESCUE SQUAD INCORPORATED STATION 38	301-863-9118	45945 BUCK HEWITT ROAD	GREAT MILLS	MD	20634
HOLLYWOOD VOLUNTEER FIRE DEPARTMENT COMPANY 7	301-373-2900	24801 THREE NOTCH ROAD	HOLLYWOOD	MD	20636
HOLLYWOOD VOLUNTEER RESCUE SQUAD COMPANY 79	301-373-3131	43256 RESCUE LANE	HOLLYWOOD	MD	20636
LEONARDTOWN VOLUNTEER FIRE DEPARTMENT COMPANY 1	301-475-8996	22733 LAWRENCE AVENUE	LEONARDTOWN	MD	20650
LEONARDTOWN VOLUNTEER RESCUE SQUAD COMPANY 19	301-475-8509	22855 LAWRENCE AVENUE	LEONARDTOWN	MD	20650
MARYLAND STATE POLICE - LEONARD	301-475-8035	27345 POINT LOOKOUT ROAD	LEONARDTOWN	MD	20650
MARYLAND STATE POLICE BARRACK T - LEONARDTOWN	301-475-8955	23200 LEONARD HALL DRIVE	LEONARDTOWN	MD	20650
SAINT MARYS COUNTY SHERIFFS OFFICE	301-475-4200	23150 LEONARD HALL DRIVE	LEONARDTOWN	MD	20650
BAY DISTRICT VOLUNTEER FIRE DEPARTMENT COMPANY 3	301-737-0654	46900 SOUTH SHANGRI LA DRIVE	LEXINGTON PARK	MD	20653
LEXINGTON PARK VOLUNTEER RESCUE SQUAD INCORPORATED STATION 39	301-862-3331	21633 GREAT MILLS ROAD	LEXINGTON PARK	MD	20653
MECHANICSVILLE VOLUNTEER FIRE DEPARTMENT COMPANY 2	301-884-4709	28165 HILLS CLUB ROAD	MECHANICSVILLE	MD	20659
MECHANICSVILLE VOLUNTEER FIRE DEPARTMENT COMPANY 22	301-290-0930	29848 THERESE CIRCLE	MECHANICSVILLE	MD	20659
MECHANICSVILLE VOLUNTEER RESCUE SQUAD COMPANY 29	301-884-2900	28120 OLD FLORA CORNER ROAD	MECHANICSVILLE	MD	20659
PATUXENT RIVER FIRE AND EMERGENCY SERVICES - PATUXENT NAVAL AIR TEST	877-995-5247	FORTIN CIRCLE	PATUXENT RIVER	MD	20670

CENTER NAVAL WARFARE CENTER-AIRCRAFT DIVISION-DOD					
LUNDEBERG SEAMANSHIP SCHOOL	301-994-0010	45353 SAINT GEORGES AVENUE	PINEY POINT	MD	20674
RIDGE VOLUNTEER FIRE DEPARTMENT COMPANY 4	301-872-5571	13820 POINT LOOKOUT ROAD	RIDGE	MD	20680
RIDGE VOLUNTEER RESCUE SQUAD COMPANY 49	301-872-5970	16515 THREE NOTCH ROAD	RIDGE	MD	20680
SAINT MARYS COLLEGE OF MARYLAND OFFICE OF PUBLIC SAFETY	240-895-4911	16956 POINT LOOKOUT ROAD	SAINT MARYS CITY	MD	20686
SECOND DISTRICT VOLUNTEER FIRE DEPARTMENT AND VOLUNTEER RESCUE SQUAD COMPANY 6	301-994-0751	45245 DRAYDEN ROAD	VALLEY LEE	MD	20692

Table 6.6.5.2 St. Mary's County, Maryland - Hospital Contacts

NAME	TELEPHONE	ADDRESS	CITY	STATE	ZIP
SAINT MARYS HOSPITAL	301-475-8981	25500 POINT LOOKOUT ROAD	LEONARDTOWN	MD	20650

Table 6.6.5.3 St. Mary's County, Maryland - FRP Facilities

NAME	ADDRESS	CITY	STATE	ZIP	FRP ID
SHA BRIDGE 1801600	MD 234 OVER ST CLEMENTS CREEK	CLEMENTS	MD	20624	110040100208
MP HOLLYWOOD LLC	43979 AIRPORT VIEW DR	HOLLYWOOD	MD	20636	110000339134
SOUTHERN MARYLAND WOOD TREATING	STATE ROUTE 235	HOLLYWOOD	MD	20636	110009291042
LEONARDTOWN WASTEWATER TREATMENT FACILITY	22620 VAN WERT LANE	LEONARDTOWN	MD	20650	110002055613
LEONARDTOWN WHARF-325	WASHINGTON STREET	LEONARDTOWN	MD	20650	110038742135
LEONARDTOWN WHARF-328	WASHINGTON STREET	LEONARDTOWN	MD	20650	110015335608
MD SHA BRIDGE 1800500	MD 5 OVER MOLL DYERS RUN	LEONARDTOWN	MD	20650	110041674284
MD SHA BRIDGE 1802400	MD 244 OVER POPLAR HILL CREEK	LEONARDTOWN	MD	20650	110041674319
ALDRIDGE FORD INC	BOX 310 GREAT MILLS RD	LEXINGTON PARK	MD	20653	110006506557
LEXINGTON PARK PROPERTIES	BOUNDED BY RT. 240, RT. 235, SOUTH CORAL DR & TULA	LEXINGTON PARK	MD	20653	110039063946
MARLAY TAYLOR	48020 PINE HILL	LEXINGTON PARK	MD	20653	110012818647

WASTE WATER TREATMENT PLANT	RUN ROAD				
NAVAL AIR STATION PATUXENT RIVER	22445 PEARY RD BLDG 504	PATUXENT RIVER	MD	20670	110011748118
SUPPORT SERVICES TERMINAL	17877 PINEY POINT ROAD	PINEY POINT	MD	20674	110001275968
NAS WEBSTER FIELD ANNEX	VILLA ROAD - 13 MILES SOUTHWEST OF NAS PATUXENT	SAINT INIGOES	MD	20684	110001148188

Table 6.6.5.4 St. Mary's County, Maryland - Railroad Companies

NAME	TELEPHONE	ADDRESS	CITY	STATE	ZIP
MARC	800-325-7245	6 ST. PAUL STREET	BALTIMORE	MD	21202

Table 6.6.5.5 St. Mary's County, Maryland - Pipeline Companies

NONE

Table 6.6.5.6 St. Mary's County, Maryland - LEPC / EMA Contacts

NAME	TITLE	TELEPHONE	ADDRESS	CITY	STATE	ZIP
ROBERT KELLY	EM DIRECTOR	301-475-4200, EXT. 1013	23090 LEONARD HALL DR	LEONARDTOWN	MD	20650
EDWARD G. GARDNER JR.	EMERGENCY MANAGEMENT	301-475-4200, EXT. 2124	23090 LEONARD HALL DR	LEONARDTOWN	MD	20650

Table 6.6.5.7 St. Mary's County, Maryland - Elected Officials

CYNTHIA L. JONES	COMMISSIONER	301-475-4200	41770 BALDRDIGE ST.	LEONARDTOWN	MD	20650
DANIEL L. MORRIS	COMMISSIONER	301-475-4200	41770 BALDRDIGE ST.	LEONARDTOWN	MD	20650
FRANCIS JACK RUSSELL	COMMISSIONER	301-475-4200	41770 BALDRDIGE ST.	LEONARDTOWN	MD	20650
LAWRENCE D. JARBOE	COMMISSIONER	301-475-4200	41770 BALDRDIGE ST.	LEONARDTOWN	MD	20650

TODD B. MORGAN	COMMISSIONER	301-475-4200	41770 BALDRIDGE ST.	LEONARDTOWN	MD	20650
SUSAN SABO	COUNTY ADMINISTRATOR	301-475-4200 x1321	23115 LEONARD HALL DR	LEONARDTOWN	MD	20650
TIMOTHY K. CAMERON	SHERIFF	301-475-4200 EXT.1900	23150 LEONARD HALL DR	LEONARDTOWN	MD	20650
JANNETTE P. NORRIS	TREASURER	301-475-4473	23150 LEONARD HALL DR	LEONARDTOWN	MD	20650

Table 6.6.5.8 St. Mary's County, Maryland - Power Utilities

NAME	TELEPHONE	ADDRESS	CITY	STATE	ZIP
SOUTHERN MARYLAND ELECTRIC COOP	888-440-3311	15035 BURNT STORE RD	HUGHESVILLE	MD	20637
ALLEGHENY POWER/POTOMAC EDISON	800-255-3443	10802 BOWER AVE	WILLIAMSPORT	MD	21795

Table 6.6.5.9 St. Mary's County, Maryland - Military Installations

CIVIL AIR PATROL, INC	24048 ANN LANE	CALIFORNIA	MD	20619
DEFENSE COMMISSARY AGENCY	2173 CUDDIHY RD	PATUXENT	MD	20670
NAVAL AIR STATION PATUXENT RIVER	22445 PEARY RD	PATUXENT	MD	20670
NAS PATUXENT RIVER TIPPET'S ROAD	22155 CUDDIHY ROAD BLDG 2173	PATUXENT RIVER	MD	20670
WEBSTER FIELD	VILLA ROAD	SAINT INIGOES	MD	20684

7.0 Virginia County-by-County Information

The Commonwealth of Virginia is located within EPA's Region III (Pennsylvania, Delaware, Maryland, Virginia, West Virginia, and the District of Columbia) and is comprised of ninety five (95) counties and thirty nine (39) independent cities. The Washington, D.C. Extended Sub-Area includes 14 Virginia counties, and 6 independent cities located in Northeastern Virginia. The EPA office in Fort Meade, Maryland serves all of the Northeastern Virginia Counties that make up a portion of the Washington, D.C. Extended Sub-Area.

The Commonwealth of Virginia is divided up into Counties and Independent Cities, each are described in more detail below. Incorporated cities in Virginia are independent of their surrounding counties. Other municipalities, even though they may be more populous than some existing independent cities, are incorporated as "towns", and as such form part of a county. Unlike Virginia's cities, and like municipalities in most other states, incorporated towns are municipalities that are within counties. Local government is thus divided between the town and the county. A town can be formed from any area with a defined boundary having a population of 1,000 or more. The method for forming towns is the same as for cities, petitioning the state legislature to grant a charter. Virginia also has unincorporated communities which are also called towns colloquially.

The list of municipalities contained within each County includes only cities and incorporated towns. All unincorporated towns (including those listed as Census Designated Places (CDPs)) were left off of the lists unless otherwise noted in each section.

Under federal mandates (SARA Title 3 Sections 301-303 and EPCRA), Virginia is required to establish a SERC, to designate local emergency planning districts, and to appoint a LEPC for each district. Industries are required to provide the government with information about their activities with hazardous and toxic chemicals. The SERC and the LEPCs have responsibilities to raise awareness for hazardous materials, to support planning efforts, to educate and train individuals for responding to and for handling hazardous materials, to mitigate issues, and to provide a response plan for disasters involving hazardous materials. In Virginia, VDEQ serves as the repository for all notifications, reports, and inventories that must be submitted to the SERC. In accordance with the federal laws, as its first responsibility, the Virginia Emergency Response Commission (VERC) established and appointed members to 111 LEPCs in Virginia. In Virginia, the VERC is VDEQ and the Director is appointed by the Governor. The formation of VERC also designated the Virginia Dept. of Emergency Management (Virginia DEM) to serve as the contact for facility immediate/emergency notification in the event of a release, spill, etc. The VDEM also serves as the lead agency in facilitating communication among LEPCs and providing LEPCs with technical assistance.

For more details on the response mechanisms, notification, organization, and processes in the Commonwealth of Virginia, see the EPA IACP Volume 1, Section 3C.

The following sections provide detailed information on a County by County basis for Maryland. This information is primarily oriented for EPA responders, but may be useful for others in the response community in planning for and responding to emergencies. County sub-sections are presented in alphabetical order. Within each County sub-section, the following information is provided:

- Area of Responsibility. This lists the Townships or municipalities within the county.

- Response Systems and Policies. This section provides a narrative of any unique response systems and policies for the county.
- County EMA Response Teams. A list of County EMA Response Teams is provided. This data is obtained from the Department of Homeland Security, Homeland Infrastructure Security Program (DHS HSIP).
- Fact Sheet. This provides a single source for key emergency management and response points of contact for the county, as well as a detail map of the county.
 - HAZMAT Teams. A list of HAZMAT Teams that serve the county is provided. This data is obtained from the DHS HSIP.
 - Qualified Contractors. A list of response contractors serving the county.
 - Hospital Contacts. A list of hospitals serving the county. This data is obtained from the DHS HSIP.
 - Mutual Aid Agreements. A list of in-effect Mutual Aid Agreements involving the county. This information was compiled by the U.S. EPA FOSC for the sub-area.
 - Water Intakes and Downstream Notifications. This information is confidential and is not provided in the public version of this volume. The sub-area FOSC has access to this information.
 - Environmentally Sensitive Areas. A list of locations that may be considered Environmentally Sensitive.
 - Facility Response Plans. A list of facilities that have Facility Response Plans on-file with the USCG/USEPA. This information was compiled by the U.S. EPA.
 - Spill Prevention Control and Countermeasures/Preparedness, Prevention and Contingency/Spill Prevention Response Plans. This information is managed on the State level and therefore is not provided in this Volume. This information is available from the State.
 - Superfund Amendments and Reauthorization Act (SARA). A list of SARA facilities in the county. This information was compiled by the U.S. EPA.
 - Risk Management Plans. This information is confidential and is not provided in the public version of this volume. The sub-area FOSC has access to this information.
 - Railroad Companies. A list of railroad companies serving the county. This data is obtained from the DHS HSIP.
 - Pipeline Companies. A list of pipeline companies serving the county. This data is obtained from the DHS HSIP.
 - Equipment Resources. Equipment resources serving the county.
 - LEPC Contacts. A list of the LEPC contacts for the county.
 - Elected Officials. A list of elected officials for the county.
 - Power Utilities. A list of power utility companies serving the county. This data is obtained from the DHS HSIP.
 - Military Installations. A list of military installations in the county. This data is obtained from the DHS HSIP.

This information is provided in table form. These tables are numbered consistently from county to county.

7.1 City of Alexandria, VA

7.1.1 Area of Responsibility

The City of Alexandria is located in the northeastern part of the state. It is bordered by Arlington County to the north; the Potomac River and Washington, D.C. to the east, and Fairfax County to the south. The City of Alexandria has a population of about 139,966. The address of the Division of Emergency Management is: 900 Second Street, Alexandria, VA 22314 (Telephone 703-746-5200).

7.1.2 Response Systems and Policies

The Office of Emergency Management (OEM), which coordinates the City's processes of mitigation, preparedness, response, and recovery from man-made and natural disasters, is based in the Alexandria Fire Department. Our office maintains the City's Emergency Operations Center, which is used by City officials and related services and agencies to provide a coordinated response to major emergencies and disasters. OEM also maintains the City's Comprehensive Emergency Operations Plan, which identifies the responsibilities of all local departments and agencies, and serves as the City's liaison with the Virginia Department of Emergency Management and the Federal Emergency Management Agency and participates in the Emergency Management Assistance program, a federal grant program that assists state and local governments. The City also maintains an active 9-1-1 call center.

The City of Alexandria is part of the National Capital Region. The National Capital Region was created pursuant to the National Capital Planning Act of 1952 (Title 40, U.S.C., Sec. 71). The Act defined the NCR as the District of Columbia; Montgomery and Prince George's Counties of Maryland; Arlington, Fairfax, Loudon, and Prince William Counties of Virginia. Today, the NCR includes the District of Columbia and eleven local jurisdictions in the State of Maryland and the Commonwealth of Virginia.

The City also has an active LEPC that reviews and advises on the City's emergency plans, including those aimed at addressing extremely hazardous substances (EHSs) that have been specified by the U.S. Environmental Protection Agency (EPA). The LEPC receives annual Hazardous Chemical Inventory reports (aka Tier II reports) from facilities that have certain quantities of hazardous chemicals (as defined by EPA) on site.

Hazardous Chemical Inventory reports, as well as the City of Alexandria's Comprehensive Emergency Management Plan, are available for public review at the Alexandria Office of Emergency Management.

The LEPC meets quarterly at the call of the Chair, and all meetings are open to the public. For more information, please contact the Alexandria Office of Emergency Management, at 703.746.5200.

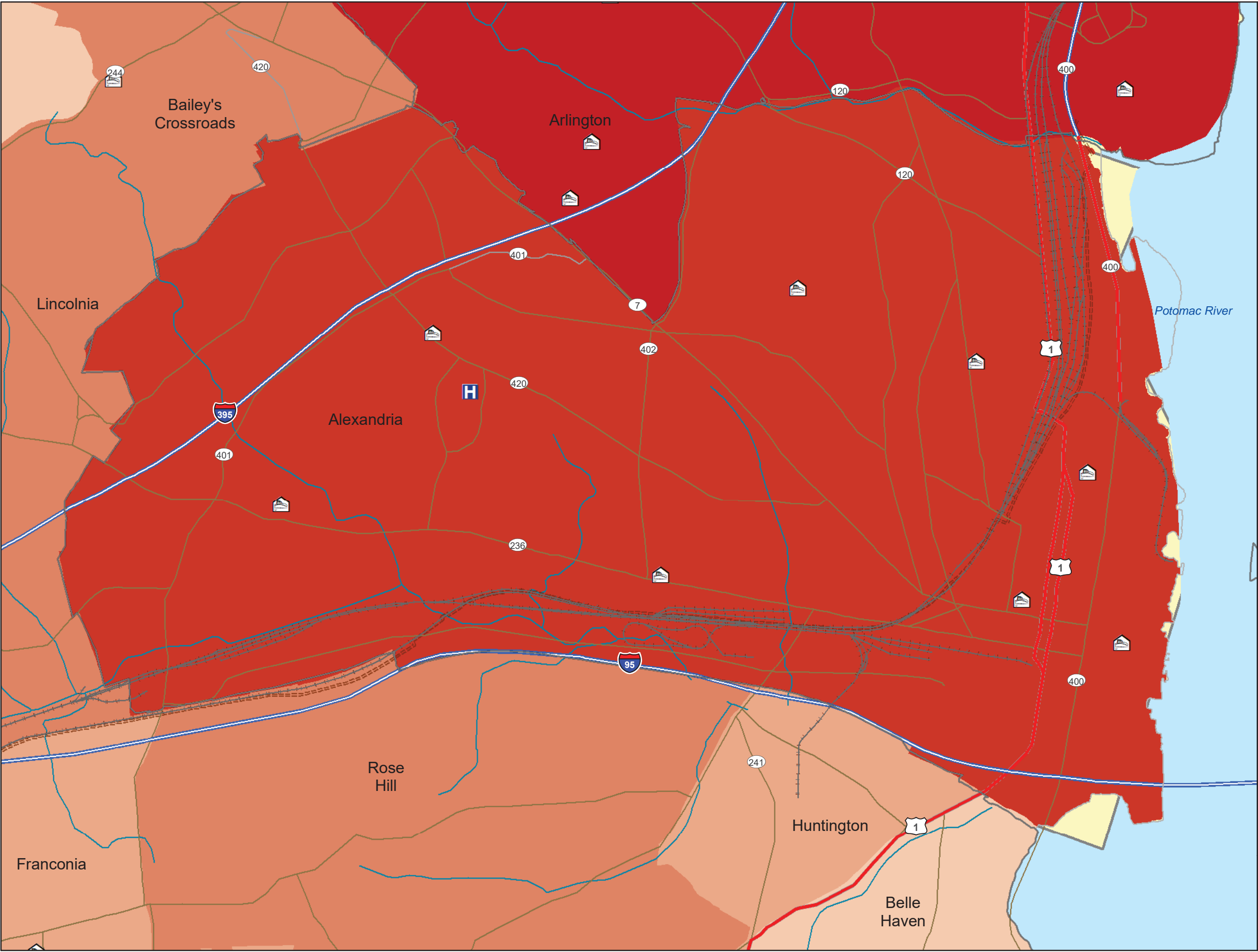
7.1.3 County EMA Response Teams

The City of Alexandria is part of the Northern Virginia Hazardous Materials Response Team. This team of highly trained professionals responds to approximately 130 suspected hazardous materials incidents annually occurring in the City of Alexandria, Arlington County, Fairfax County, Loudoun County, and portions of Prince William and Fauquier Counties. Their primary response area is Northern Virginia, but the team can be deployed wherever needed within the Commonwealth of Virginia.

Fact Sheet:

City of Alexandria, Virginia

<p>VDEM State Emergency Operation Center: (24 hour) 800-468-8892 804-674-2400</p> <p>Virginia Department of Health: VDH Office of Emergency Preparedness Duty Officer: 804-864-7314</p> <p>Director of Emergency Preparedness, Bob Mauskapf: 804-864- 7035</p>	<p>CONTACTS: 24-Hour County Dispatch: 703-746-4444 EMA Director: Corey Smedley, 743-746-5200 (Ext press "2" then "4") Email: Corey.smedley@alexandriava.gov Deputy E.M. Coordinator: Chief Coery Smedley 743-746-5200 (Ext press "2" then "4") LEPC Contact: Ray Whatley 703-746-5266 County Administrator: County Clerk: Jackie Henderson, 703-746-4550 Commissioner of Revenue: 703-746-3900 Human Services: Michael Gilmore, 703-746-5901 Emergency: 911</p>	<p>Water Bodies Potomac River, Cameron Run, Four Mile Run</p>	<p>Pipelines: Natural Gas and Refined Petroleum Kinder Morgan / Plantation Pipeline Company- 800-866-762-8442</p>	<p>Defense Site Locations American Forces Information Services- 601 N Fairfax St, Ste 311, Alexandria VA 22314, 703-428-0597 Bureau Of Immigration And Customs Enforcement- 4501 Ford Ave, Alexandria VA 22302, No Number Available Defense Intelligence Agency- 1000 N Payne St, Alexandria VA, 22314, No Number Available USAF- 205 S Whiting St, Suite 305, Alexandria VA, 22304, No Number Available US ARMY- 2461 Eisenhower Ave, Alexandria VA, 22331, 703-325-8871 US Navy- 200 Stovall St, Alexandria VA, 22332, 703-325-0589 Virginia National Guard- 4501 Ford Ave, Suite 420, Alexandria VA, 22302, 703-681-0800</p>	<p>COUNTY MAP:</p>
<p>VADEQ Hot Line 804-698-4000 800-592-5482 (VA Area Only)</p> <p>National Park Service 24/7 Dispatch Center: 301-714-2235</p>	<p>HAZMAT TEAMS: Regional HAZMAT Team: Northern Virginia Team 4975 Alliance Drive 4E Fairfax, VA 22030 804-897-6500</p>	<p>Electric Utilities Dominion Virginia Power : 888-667-3000 Northern Neck Electric Coop: 804-333-3621 Northern Virginia Electric Coop: 888-335-0500 Rappahannock Electric Coop: 540-898-8500</p>	<p>Gas Utilities Columbia Gas of Virginia 540-368-3200</p>	<p>Water Utilities Well water is used throughout the county and distributed through various public and privately owned community water systems.</p>	
<p>National Park Police: 202-610-7500</p>	<p>HOSPITALS WITH TRAUMA CENTERS: Inova Fairfax Hospital, Washington Hospital Center</p>	<p>Trauma Center Inova Fairfax Hospital- 3300 Gallows Rd Falls Church, VA 22042, 703-776-4001</p>	<p>Closest Burn Unit Washington Hospital Center- 110 Irving Street Northwest Washington, DC 20010 (202) 877-7000</p>		
<p>EPA Planning OSC: Charlie Fitzsimmons Office: 410-305-3027 Fax: none Cell: 443-223-9774 SAT: 8816 2142 6099</p>	<p>OTHER HOSPITALS: Inova Alexandria Hospital, Inova Mount Vernon Hospital</p>	<p>Inova Alexandria Hospital Emergency Room 4320 Seminary Road, Alexandria, VA 22304 703-504-3066</p>	<p>Inova Mount Vernon Hospital- 2501 Parker's Lane, Alexandria, VA 22306, 703-664-7000</p>		
<p>Alternate OSC:</p> <p>Richard Rupert Office: 215-814-3463 Fax: 215-814-3254 Cell: 215-514-8773</p> <p>EPA Assistants: Don McLaughlin Office: 540-686-4670 Fax: 215-814-3254 Cell: 215-316-0280 SAT: 8816 2142 9597</p>	<p>DRINKING WATER INTAKES Drinking Water Intakes</p> <p>PLANNING TOOLS: EOPs, MOAs, MOUs</p> <p>TYPES OF FACILITIES: SARA Title III Facilities: FRP Oil Facilities: SPCC Facilities: RMP Facilities: NPDES Facilities: RCRA Facilities: TRI Sites: Water Intakes: Industrial</p>	<p>Drinking Water Intakes Well water is used throughout the county and distributed through various public and privately owned community water systems.</p>	<p>WWTP Alexandria ASA Advanced Wastewater Treatment Plant 1500 Eisenhower Avenue Alexandria, VA 22314</p>		<p>COUNTY DESCRIPTION FIPS: 510 Land Area: 15.03 Estimated Population: 139,966 Major Industries: Major Water Bodies: Potomac River, Cameron Run, Four Mile Run Major Roadways: I-95/I-495, I-395, 1, 7, 236, 400 Major Towns: Alexandria, Alexandria West, Landmark, Potomac, Del Ray, Rosemont Major Rail Lines: CSX 1-800-232-0144, NS (800-453-2530)</p>
	<p>SENSITIVE POPULATIONS: Special Populations:</p>	<p>National and State Parks George Washington Memorial Parkway, Captain John Smith Chesapeake National Historic Trail, Star-Spangled Banner National Historic Trail, Jones Point Park</p>	<p>Local Parks All Veterans Park (37.78), Angel Park (10.34), Armistead Boothe Park (10.81), Ben Brenman Park (59.3), Brookvalley Park (22.03), Chinquapin Park/Forest Park (52.89), Dora Kelley Park (46.61), Fort Ward Park (43.46), Four Mile Run Park (46.75), Hammond Upper and Lower Fields (18.91), Joseph Hensley Park (21.66), Nannie J. Lee Center Park (14.6), Potomac Greens Park (18.47)</p>		<p>APPLICABLE RESPONSE PLANS: <u>Federal:</u> • U.S. EPA Region III Inland Area Contingency Plan Volume I • U.S. Coast Guard Sector Baltimore Area Contingency Plan <u>State:</u> • Commonwealth of Virginia Emergency Operations Plan <u>County:</u> • City of Alexandria Emergency Operations Plans <u>Other:</u> • NA</p>
	<p>SOURCES OF RESPONSE EQUIPMENT: NO DATA IN THIS CELL</p> <p>MISCELLANEOUS: NO DATA IN THIS CELL</p>				

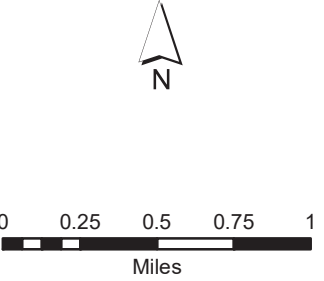


- Legend**
- FireStations
 - Hospitals
 - National Park or Forest
 - State Park or Forest
 - Local Park
 - Major Railroad Lines
 - Interstate
 - US route
 - Major Road
 - Local Road
 - Natural Gas Pipeline
 - Refined Petroleum Pipeline
 - Water (Regional)

- 2010 Census**
- 0 - 5000
 - 5001 - 10000
 - 10001 - 20000
 - 20001 - 40000
 - 40001 - 80000
 - 80001 - 160000
 - 160001 - 320000

Coordinate System:
WGS 84, Meters

Data Source(s):
Base Map: ESRI Street Map Data



**DC Extended Subarea
Contingency Plan
City of Alexandria, VA**

7.1.5 City of Alexandria Specific Tables

Table 7.1.5.1 City of Alexandria, Virginia - EMA Response Teams					
NAME	TELEPHONE	ADDRESS	CITY	STATE	ZIP
FIRE STATION 201	703-746-4444	317 PRINCE STREET	ALEXANDRIA	VA	22314
FIRE STATION 202	703-746-4444	213 EAST WINDSOR AVE	ALEXANDRIA	VA	22301
FIRE STATION 203	703-746-4444	2801 CAMERON MILLS RD	ALEXANDRIA	VA	22302
FIRE STATION 204	703-746-4444	900 SECOND ST	ALEXANDRIA	VA	22314
FIRE STATION 205	703-746-4444	1210 CAMERON ST	ALEXANDRIA	VA	22314
FIRE STATION 206	703-746-4444	4609 SEMINARY RD	ALEXANDRIA	VA	22304
FIRE STATION 207	703-746-4444	3301 DUKE ST	ALEXANDRIA	VA	22314
FIRE STATION 208	703-746-4444	175 NORTH PAXTON ST	ALEXANDRIA	VA	22304
FIRE STATION 209	703-746-4444	2800 MAIN LINE BLVD	ALEXANDRIA	VA	22305
FIRE STATION 210	703-746-4444	5255 EISENHOWER AVE	ALEXANDRIA	VA	22304
FIRE STATION 201	703-746-4444	317 PRINCE STREET	ALEXANDRIA	VA	22314
FIRE STATION 202	703-746-4444	213 EAST WINDSOR AVE	ALEXANDRIA	VA	22301

Table 7.1.5.2 City of Alexandria, Virginia - Hospital Contacts					
NAME	TELEPHONE	ADDRESS	CITY	STATE	ZIP
INOVA ALEXANDRIA ER	703-504-3066	4320 SEMINARY RD	ALEXANDRIA	VA	22304
INOVA MT VERNON	703-664-7000	2501 PARKERS LN	ALEXANDRIA	VA	22306

Table 7.1.5.3 City of Alexandria, Virginia - FRP Facilities

NAME	ADDRESS	CITY	STATE	ZIP	FRP ID
ALEXANDRIA ASA ADVANCED WWTP	1500 EISENHOWER AVENUE	ALEXANDRIA	VA	22314	110020668981
ALEXANDRIA COMBINED SEWER SYST	VARIOUS LOCATIONS	ALEXANDRIA	VA	22301	110010913119
EMBASSY DAIRY INC	400 CALVERT AVE	ALEXANDRIA	VA	22313	110002097276
MID-ATLANTIC COCA-COLA BOTTLING CO	5401 SEMINARY ROAD	ALEXANDRIA	VA	22311	110000340907
OGDEN MARTIN SYS OF ALEXANDR	5301 EISENHOWER AVENUE	ALEXANDRIA	VA	22304	110001888743
POTOMAC RIVER GENERATING STN	1400 NORTH ROYAL STREET	ALEXANDRIA	VA	22314	110000340916
VIRGINIA CONCRETE COMPANY - ALEXANDRIA	340 HOOFFS RUN DRIVE	ALEXANDRIA	VA	22314	110001891506
W M A T A CENTRAL MAINT FAC	3101 EISENHOWER AVENUE	ALEXANDRIA	VA	22314	110000826401

Table 7.1.5.4 City of Alexandria, Virginia - Railroad Companies

OWNER	EMERGENCY TELEPHONE	ADDRESS	CITY	STATE	ZIP
NS	800-453-2530	RAILCAR AVE	EDGEMOORE	DE	19802
CSXT	800-232-0144	100 S MAPLE AVE	BRUNSWICK	MD	21716

Table 7.1.5.5 City of Alexandria, Virginia - Pipeline Companies

OWNER	TYPE	EMERGENCY PHONE NUMBER	NON-EMERGENCY PHONE NUMBER
KINDER MORGAN, PLANTATION	REFINED PETROLEUM PIPELINE	1-866-762-8442	713-369-9000

Table 7.1.5.6 City of Alexandria, Virginia - LEPC / EMA Contacts

NAME	TITLE	TELEPHONE	ADDRESS	CITY	STATE	ZIP
COREY SMEDLEY	EMERGENCY MANAGEMENT	743-746-5200	900 SECOND ST	ALEXANDRIA	VA	22314
RAY WHATLEY	LEPC	743-746-5266	900 SECOND ST	ALEXANDRIA	VA	22314

Table 7.1.5.7 City of Alexandria, Virginia - Elected Officials

NAME	TITLE	TELEPHONE	ADDRESS	CITY	STATE	ZIP
EDWARD SEMONIAN	CLERK OF CIRCUIT COURTS	703-746-4044	520 KING ST RM 307	ALEXANDRIA	VA	22314
S. RANDOLPH SENDEL	COMMONWEALTHS ATTORNEY	703-746-4100	520 KING ST SUITE 301	ALEXANDRIA	VA	22314
DANA LAWHORNE	SHERIFF	703-746-4114	2003 MILL RD	ALEXANDRIA	VA	22314

Table 7.1.5.8 City of Alexandria, Virginia - Power Utilities

NAME	TELEPHONE	ADDRESS	CITY	STATE	ZIP
RAPPAHANNOCK ELECTRIC COOP	540-898-8500	247 INDUSTRIAL CT	FREDERICKSBURG	VA	22408
NORTHERN VIRGINIA ELECTRIC COOP	888-335-0500	10323 LOMOND DR	MANASSAS	VA	20109
DOMINION VIRGINIA POWER	888-667-3000	120 TREDEGAR ST	RICHMOND	VA	23219
NORTHERN NECK ELECTRIC COOP	804-333-3621	85 ST. JOHNS ST	WARSAW	VA	22572

Table 7.1.5.9 City of Alexandria, Virginia - Military Installations

NAME	ADDRESS	CITY	STATE	ZIP
AMERICAN FORCES INFORMATION SERVICES	601 N FAIRFAX ST, STE 311	ALEXANDRIA	VA	22314
BUREAU OF IMMIGRATION AND CUSTOMS ENFORCEMENT	4501 FORD AVE	ALEXANDRIA	VA	22302

DEFENSE INTELLIGENCE AGENCY	1000 N PAYNE ST	ALEXANDRIA	VA	22314
USAF	205 S WHITING ST	ALEXANDRIA	VA	22304
US ARMY	2461 EISENHOWER AVE	ALEXANDRIA	VA	22331
US NAVY	200 STOVALL ST	ALEXANDRIA	VA	22332
VA NATIONAL GUARD	4501 FORD AVE STE 420	ALEXANDRIA	VA	22302

7.2 City of Fairfax, VA

7.2.1 Area of Responsibility

The City of Fairfax is located in the northeastern part of the state. It is bordered by Fairfax County on all sides. The City of Fairfax has a population of about 22,565. The address of the Division of Emergency Management is: 10455 Armstrong Street Suite 208, Fairfax, VA 22030 (Telephone 571-350-1000).

7.2.2 Response Systems and Policies

The Office of Emergency Management seeks to promote a safer, less vulnerable city with the capacity to cope with hazards and disasters. Emergency management also protects the community by coordinating and integrating all activities necessary to build, sustain, and improve the capability to mitigate against, prepare for, respond to, and recover from threatened or actual natural disasters, acts of terrorism, or other man-made disaster.

The Emergency Operations Center (EOC) is located within the building housing the Police Department on Old Lee Hwy.

Fairfax County operates the communication system for the county. All 9-1-1 calls that fall within the city jurisdiction are transferred to the City Police Department Communications Center.

The City of Fairfax Emergency Management Team (CFEMT) is established as an advisory body to coordinate emergency management functions with the Office of Emergency Management to prepare for, respond to, recover from, and mitigate the impact of a variety of hazards that could affect the City of Fairfax. The CFEMT advises specifically on such issues as policies, plans, procedures, training, exercises, and public education. The CFEMT is comprised of Emergency Coordination Officers who are selected by the agency head of the agency they represent. Each Emergency Coordination Officer serves in a primary or support role in a designated Emergency Support Function. Furthermore, as part of the CFEMT, they serve as an integral part of emergency operations in other capacities, i.e., as members of the Damage Assessment Teams, Community Outreach Teams, and Logistical Staging Area Managers. Thus, the Emergency Coordination Officers, as a part of the CFEMT, serve in an operational and advisory capacity by developing recommendations and implementing actions for improving the City's emergency management program.

The City of Fairfax is part of the National Capital Region. The National Capital Region was created pursuant to the National Capital Planning Act of 1952 (Title 40, U.S.C., Sec. 71). The Act defined the NCR as the District of Columbia; Montgomery and Prince George's Counties of Maryland; Arlington, Fairfax, Loudon, and Prince William Counties of Virginia. Today, the NCR includes the District of Columbia and eleven local jurisdictions in the State of Maryland and the Commonwealth of Virginia.

7.2.3 County EMA Response Teams

The City is part of the Northern Virginia Hazardous Materials Response Team. This team of highly trained professionals responds to approximately 130 suspected hazardous materials incidents annually occurring in the City of Alexandria, Arlington County, Fairfax County, Loudoun County, and portions of Prince William and Fauquier

Counties. Their primary response area is Northern Virginia, but the team can be deployed wherever needed within the Commonwealth of Virginia.

Fact Sheet:

City of Fairfax, Virginia

VDEM State
Emergency
Operation Center:
(24 hour) 800-468-8892
804-674-2400

Virginia Department of
Health:
VDH Office of
Emergency
Preparedness Duty
Officer: 804-864-7314

Director of Emergency
Preparedness, Bob
Mauskapf: 804-864-
7035

VADEQ Hot Line
804-698-4000
800-592-5482 (VA Area
Only)

National Park Service
24/7 Dispatch Center:
301-714-2235

National Park Police:
202-610-7500

EPA Planning OSC:
Charlie Fitzsimmons
Office: 410-305-3027
Fax: none
Cell: 443-223-9774
SAT: 8816 2142 6099

Alternate OSC:

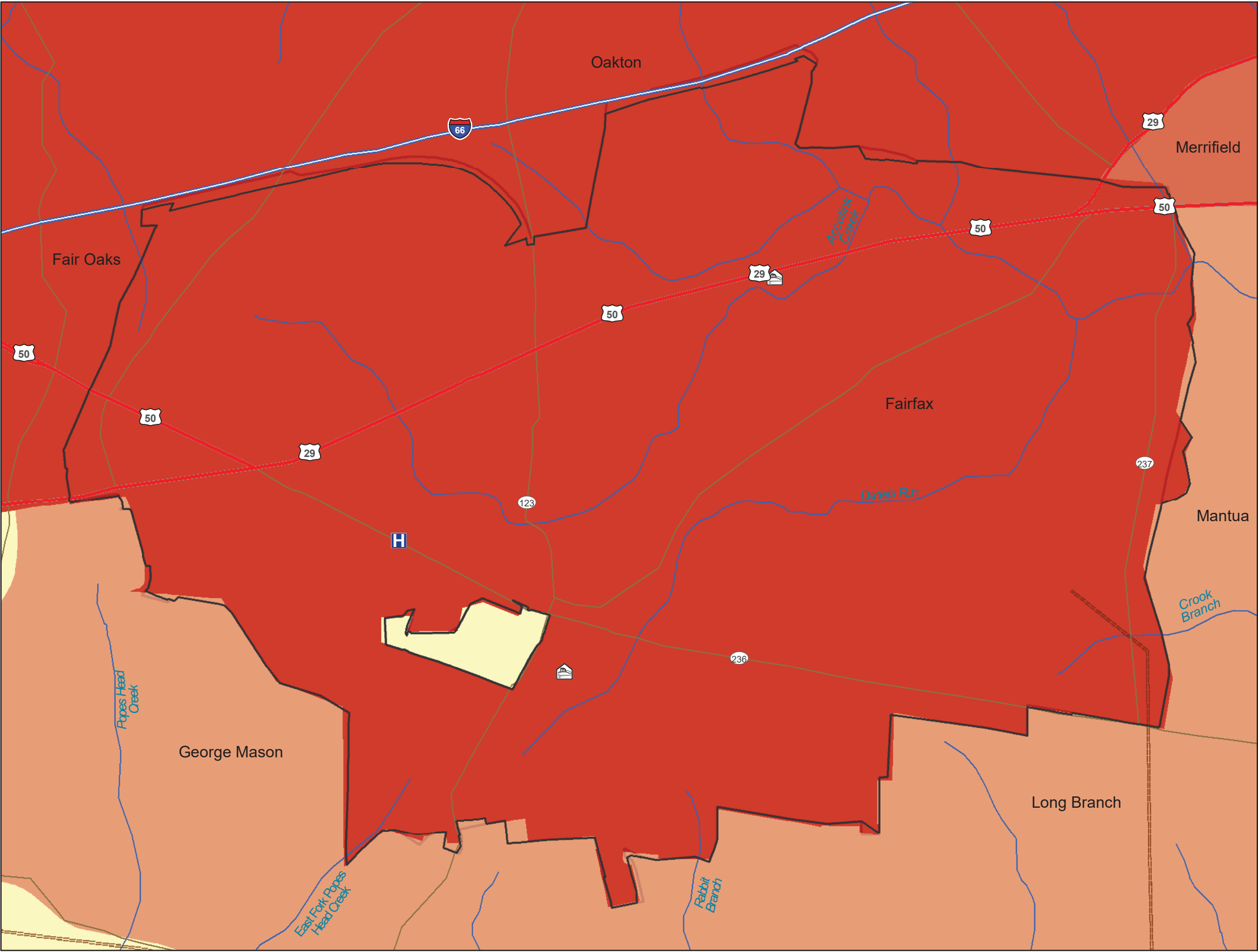
Richard Rupert
Office: 215-814-3463
Fax: 215-814-3254
Cell: 215-514-8773

EPA Assistants:
Don McLaughlin
Office: 540-686-4670
Fax: 215-814-3254
Cell: 215-316-0280
SAT: 8816 2142 9597

Kait Hess
Office: 215-814-3259
Fax: 215-814-3254
Cell: 215-680-9198

Updated 8-2019

CONTACTS:		Water Bodies		Pipelines: Natural Gas and Refined Petroleum		Defense Site Locations		COUNTY MAP:
24-Hour County Dispatch: 703-591-5511 EMA Director: Refer to Fairfax County fact sheet Deputy E.M. Coordinator: Refer to Fairfax County fact sheet City Fairfax OEM: 703-385-4856 (Ken Rudnicki) LEPC Chair: Refer to Fairfax County fact sheet County Administrator: Bryan J. Hill 703-324-2531 City Clerk: Melanie Burrell, 703-385-7935 Commissioner of Revenue: William Page Johnson, 703-385-7885 Human Services: Louise Armitage, 703-385-7894 Emergency: 911		Accotink Creek		Colonial Co: 800-926-2728 Dominion East Ohio: 1-888-264-8240 Kinder Morgan: 1-866-762-8442 NISOURCE: 800-835-7191		Refer to Fairfax County fact sheet		
HAZMAT TEAMS:		Electric Utilities		Gas Utilities		Water Utilities		
Regional HAZMAT Team: Northern Virginia Team 4975 Alliance Drive 4E Fairfax, VA 22030 (804) 897-6500		Dominion Virginia Power : 888-667-3000 Northern Neck Electric Coop: 804-333-3621 Northern Virginia Electric Coop: 888-335-0500 Rappahannock Electric Coop: 540-898-8500		Columbia Gas of Virginia 540-368-3200		Well water is used throughout the county and distributed through various public and privately owned community water systems.		
HOSPITALS WITH TRAUMA CENTERS:		Trauma Center		Closest Burn Unit				
Inova Fairfax Hospital		Inova Fairfax Hospital- 3300 Gallows Rd Falls Church, VA 22042, 703-776-4001		Washington Hospital Center- 110 Irving Street Northwest Washington, DC 20010 (202) 877-7000				
OTHER HOSPITALS:		NO DATA IN THIS CELL						
None								
DRINKING WATER INTAKES		Drinking Water Intakes		WWTP		COUNTY DESCRIPTION		
Drinking Water Intakes		Refer to Fairfax County fact sheet		Refer to Fairfax County fact sheet		FIPS: Land Area: 6.3 Estimated Population: 22,565 Major Industries: Major Water Bodies: Accotink Creek Major Roadways: 66, 123, 29, 236 Major Towns: Fairfax Major Rail Lines: Northern Suffolk- 800-453-2530		
PLANNING TOOLS:								
EOPs, MOAs, MOUs								
TYPES OF FACILITIES:								
SARA Title III Facilities: # FRP Oil Facilities: SPCC Facilities: # RMP Facilities: NPDES Facilities: RCRA Facilities: TRI Sites: Water Intakes: Industrial								
SENSITIVE POPULATIONS:		National and State Parks		Local Parks		APPLICABLE RESPONSE PLANS:		
Special Populations:		Refer to Fairfax County fact sheet		Ashby Pond Conservatory Site, Daniels Run Park, Draper Drive Park, Green Acres Center, Kutner Park, Providence Park, Sager Trail, Stafford Drive Park, Van Dyck Park, Willcoxon Park		Federal: • U.S. EPA Region III Inland Area Contingency Plan Volume I • U.S. Coast Guard Sector Baltimore Area Contingency Plan State: • Commonwealth of Virginia Emergency Operations Plan City: • City of Fairfax Comprehensive Emergency Management Plan		
SOURCES OF RESPONSE EQUIPMENT:								
NO DATA IN THIS CELL		NO DATA IN THIS CELL						
MISCELLANEOUS:		Fairfax County Fire and Rescue- 4081 University Drive, Fairfax VA, 22030 703-385-7940		City of Fairfax Fire Department- 10101 Fairfax Blvd, Fairfax VA, 22030, 703-385-7941		Fairfax County PD 10640 Page Ave, Fairfax VA, 22030 703-246-2195		
Area National Guard CSTs 31 st CST (DE), 32 nd CST (MD), 33 rd CST (D.C.), 34 th CST (VA)						Fairfax City PD 3730 Old Lee Highway, Fairfax VA, 22030 703-385-7924		



Legend

- Fire Stations
- Hospitals
- National Park or Forest
- State Park or Forest
- Local Park
- Major Railroad Lines
- Interstate
- US route
- Major Road
- Local Road
- Natural Gas Pipeline
- Refined Petroleum Pipeline
- Water (Regional)

2010 Census

- 0 - 2,500
- 2,501 - 5,000
- 5,001 - 10,000
- 10,001 - 20,000
- 20,001 - 40,000

Coordinate System:
WGS 84, Meters

Data Source(s):
Base Map: ESRI Street Map Data

0 0.15 0.3 0.45 0.6
Miles

**DC Extended Subarea
Contingency Plan
Fairfax, VA**

7.2.5 City of Fairfax, Virginia-Specific Tables

Table 7.2.5.1 City of Fairfax, Virginia - EMA Response Teams					
NAME	TELEPHONE	ADDRESS	CITY	STATE	ZIP
CITY OF FAIRFAX FIRE DEPARTMENT STATION 33	703-385-7941	10101 FAIRFAX BOULEVARD	FAIRFAX	VA	22030
FAIRFAX CITY POLICE DEPARTMENT	703-385-7924	3730 OLD LEE HIGHWAY	FAIRFAX	VA	22030
FAIRFAX COUNTY FIRE AND RESCUE DEPARTMENT STATION 3 - CITY OF FAIRFAX	703-385-7940	4081 UNIVERSITY DRIVE, SUITE 400	FAIRFAX	VA	22030
FAIRFAX COUNTY POLICE DEPARTMENT - HEADQUARTERS	703-246-2195	10640 PAGE AVENUE	FAIRFAX	VA	22030
CITY OF FAIRFAX FIRE DEPARTMENT STATION 33	703-385-7941	10101 FAIRFAX BOULEVARD	FAIRFAX	VA	22030

Table 7.2.5.2 City of Fairfax, Virginia - Hospital Contacts					
NAME	TELEPHONE	ADDRESS	CITY	STATE	ZIP
REFER TO FAIRFAX COUNTY TABLE SECTION 7.9					

Table 7.2.5.3 City of Fairfax, Virginia - FRP Facilities					
NAME	ADDRESS	CITY	STATE	ZIP	FRP ID
BP AMOCO OIL CO	9601 COLONIAL AVENUE	FAIRFAX	VA	22031	110000340792
CITGO PETROLEUM CORP	9600 COLONIAL AVENUE	FAIRFAX	VA	22031	110002083897
MOTIVA ENTERPRISES LLC	3800 PICKETT ROAD	FAIRFAX	VA	22031	110000750152
OLD DOMINION TERMINAL L.L.C.	3790 PICKETT ROAD	FAIRFAX	VA	22031	110000896825

Table 7.2.5.4 City of Fairfax, Virginia - Railroad Companies					
OWNER	EMERGENCY TELEPHONE	ADDRESS	CITY	STATE	ZIP
REFER TO FAIRFAX COUNTY TABLE SECTION 7.9					

Table 7.2.5.5 City of Fairfax, Virginia - Pipeline Companies			
OWNER	TYPE	EMERGENCY PHONE NUMBER	NON-EMERGENCY PHONE NUMBER
COLONIAL	REFINED PETROLEUM PIPELINE	800-926-2728	678-762-2200
DOMINION	NATURAL GAS PIPELINE	1-888-264-8240	1-866-366-4357
KINDER MORGAN	REFINED PETROLEUM PIPELINE	1-866-762-8442	713-369-9000
NISOURCE	NATURAL GAS PIPELINE	1-800-835-7191	800-543-8911

Table 7.2.5.6 City of Fairfax, Virginia - LEPC / EMA Contacts						
NAME	TITLE	TELEPHONE	ADDRESS	CITY	STATE	ZIP
MARTY RANCK	LEPC CHAIR	703-246-4388	10700 PAGE AVENUE	FAIRFAX	VA	22030
TRICE BURGESS	LEPC COORDINATOR	703-246-3973	10700 PAGE AVENUE	FAIRFAX	VA	22030

Table 7.2.5.7 City of Fairfax, Virginia - Elected Officials						
NAME	TITLE	TELEPHONE	ADDRESS	CITY	STATE	ZIP
R. SCOTT SILVERTHORNE	MAYOR	703-385-7850	10455 ARMSTRONG ST	FAIRFAX	VA	22030

Table 7.2.5.8 City of Fairfax, Virginia - Power Utilities					
NAME	TELEPHONE	ADDRESS	CITY	STATE	ZIP
RAPPAHANNOCK ELECTRIC COOP	540-898-8500	247 INDUSTRIAL CT	FREDERICKSBURG	VA	22408
NORTHERN VIRGINIA ELECTRIC COOP	888-335-0500	10323 LOMOND DR	MANASSAS	VA	20109
DOMINION VIRGINIA POWER	888-667-3000	120 TREDEGAR ST	RICHMOND	VA	23219
NORTHERN NECK ELECTRIC COOP	804-333-3621	85 ST. JOHNS ST	WARSAW	VA	22572

Table 7.2.5.9 City of Fairfax, Virginia - Military Installations				
NAME	ADDRESS	CITY	STATE	ZIP
REFER TO FAIRFAX COUNTY TABLE SECTION 7.9				

7.3 City of Falls Church, VA

7.3.1 Area of Responsibility

The City of Falls Church is located in the northeastern part of the state. It is bordered by Arlington County to the east and Fairfax County on the north, south, and west. The City of Falls Church has a population of about 12,500. The address of City Hall is: 300 Park Avenue, Falls Church, VA 22046 (Telephone 703- 248-5004).

7.3.2 Response Systems and Policies

The City of Falls Church fire station is staffed by Arlington career firefighters who are supplemented by the members of the Falls Church Volunteer Fire Department. The City of Falls Church is part of the National Capital Region (NCR). The National Capital Region was created pursuant to the National Capital Planning Act of 1952 (Title 40, U.S.C., Sec. 71). The Act defined the NCR as the District of Columbia; Montgomery and Prince George's Counties of Maryland; Arlington, Fairfax, Loudon, and Prince William Counties of Virginia. Today, the NCR includes the District of Columbia and eleven local jurisdictions in the State of Maryland and the Commonwealth of Virginia.

7.3.3 County EMA Response Teams

The City is part of the Northern Virginia Hazardous Materials Response Team. This team of highly trained professionals responds to approximately 130 suspected hazardous materials incidents annually occurring in the City of Alexandria, Arlington County, Fairfax County, Loudoun County, and portions of Prince William and Fauquier Counties. Their primary response area is Northern Virginia, but the team can be deployed wherever needed within the Commonwealth of Virginia.

Fact Sheet:

City of Falls Church, Virginia

VDEM State
Emergency
Operation Center:
(24 hour) 800-468-8892
804-674-2400

Virginia Department of
Health:
VDH Office of
Emergency
Preparedness Duty
Officer: 804-864-7314

Director of Emergency
Preparedness, Bob
Mauskapf: 804-864-
7035

VADEQ Hot Line
804-698-4000
800-592-5482 (VA Area
Only)

National Park Service
24/7 Dispatch Center:
301-714-2235

National Park Police:
202-610-7500


EPA Planning OSC:
Charlie Fitzsimmons
Office: 410-305-3027
Fax: none
Cell: 443-223-9774
SAT: 8816 2142 6099

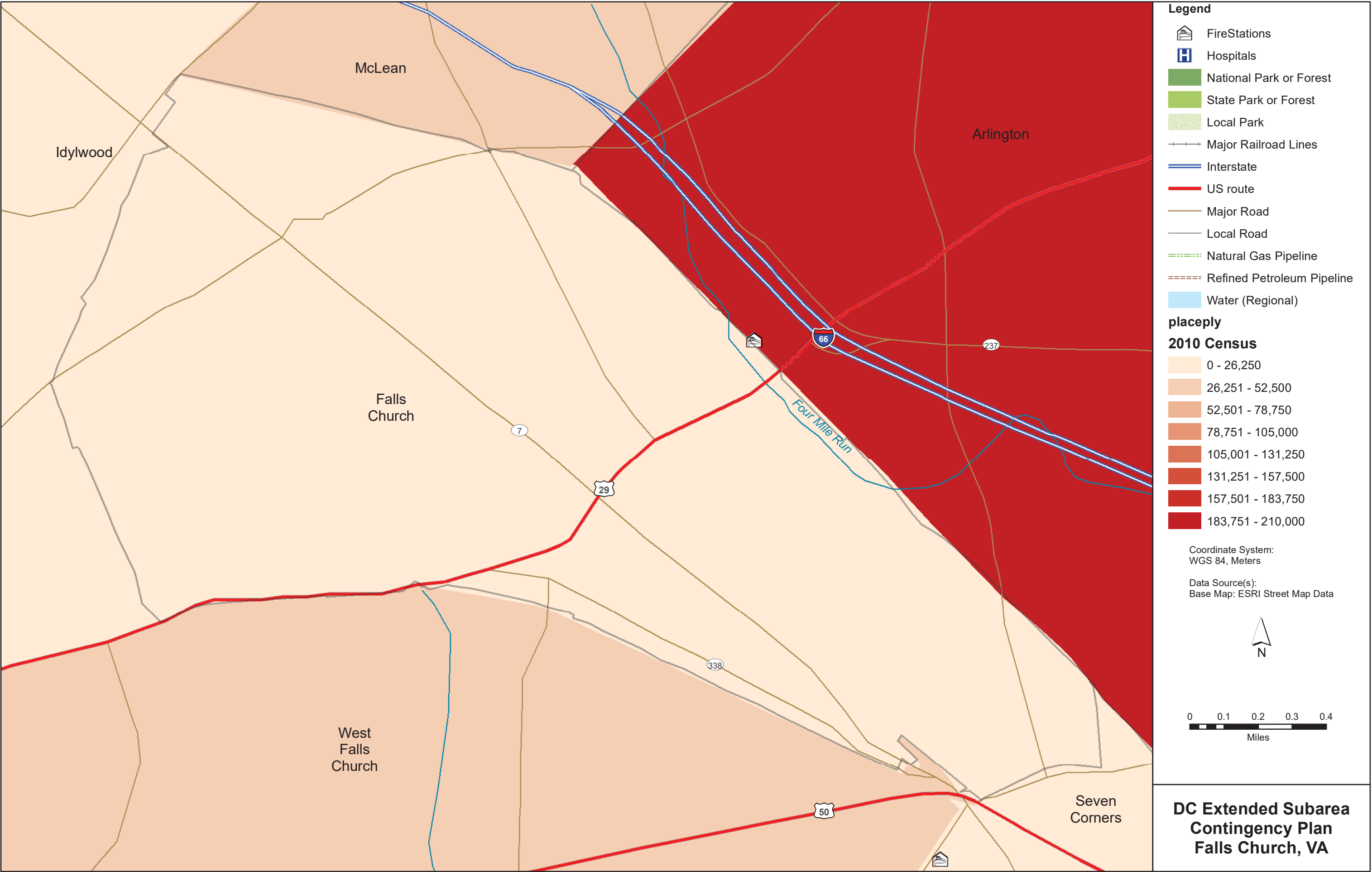
Alternate OSC:

Richard Rupert
Office: 215-814-3463
Fax: 215-814-3254
Cell: 215-514-8773

EPA Assistants:
Don McLaughlin
Office: 540-686-4670
Fax: 215-814-3254
Cell: 215-316-0280
SAT: 8816 2142 9597

Kait Hess
Office: 215-814-3259
Fax: 215-814-3254
Cell: 215-680-9198

CONTACTS: 24-Hour County Dispatch: 703-241-5050 City Hall: 300 Park Ave, Falls Church, VA 22046; 703-248-5004 EMA Director: Harry Reitze, 703-248-5053 Deputy E.M. Coordinator: Harry Reitze,703-248-5053 LEPC Chair: David Morrison 571-238-3599 County Administrator: Wyatt Shields, 703-248-5004 (TTY 711) County Clerk: Paul Ferguson (703)228-7010 Commissioner of Revenue: Tom Clinton, 703-248-5019 (TTY 711) Human Services: 703-248-5005 Emergency: 911		Water Bodies Four Mile Run Creek, Tripps Run		Pipelines: Natural Gas and Refined Petroleum NONE		Defense Site Locations First American National Securities- 900 S Washington St, Falls Church VA, 22046, 703-241-3800 US Military Recruiters- 510 N Washington St, Falls Church VA, 22046, 703-681-6399		COUNTY MAP: 	
HAZMAT TEAMS:		Electric Utilities		Gas Utilities		Water Utilities			
Northern VA Regional HAZMAT Team		Dominion Virginia Power : 888-667-3000 Northern Neck Electric Coop: 804-333-3621 Northern Virginia Electric Coop: 888-335-0500 Rappahannock Electric Coop: 540-898-8500		Columbia Gas of Virginia 540-368-3200		Well water is used throughout the county and distributed through various public and privately owned community water systems.			
HOSPITALS WITH TRAUMA CENTERS:		Trauma Center				Closest Burn Unit			
Inova Fairfax Hospital		Inova Fairfax Hospital- 3300 Gallows Rd Falls Church, VA 22042, 703-776-4001				Washington Hospital Center- 110 Irving Street Northwest Washington, DC 20010 (202) 877-7000			
OTHER HOSPITALS:		Virginia Hospital Center- 1701 North George Mason Drive Arlington, VA 22205-3698, (703) 558-5000				NO DATA IN THIS CELL			
DRINKING WATER INTAKES		Drinking Water Intakes				WWTP			
Drinking Water Intakes		Well water is used throughout the county and distributed through various public and privately owned community water systems.				None in HSIP			
PLANNING TOOLS:									
EOPs, MOAs, MOUs									
TYPES OF FACILITIES:									
SARA Title III Facilities: FRP Oil Facilities: SPCC Facilities: RMP Facilities: NPDES Facilities: RCRA Facilities: TRI Sites: Water Intakes:									
SENSITIVE POPULATIONS:		National and State Parks				Local Parks			
Special Populations:		None				Falls Church Park, Madison Park, Roberts Park, Berman Park, Cavalier Trail Park, Larry Graves Park,			
SOURCES OF RESPONSE EQUIPMENT:		NO DATA IN THIS CELL							
Falls Church Fire Department (703) 532-2672									
MISCELLANEOUS:						APPLICABLE RESPONSE PLANS: Federal: <ul style="list-style-type: none">U.S. EPA Region III Inland Area Contingency Plan Volume IU.S. Coast Guard Sector Baltimore Area Contingency Plan State: <ul style="list-style-type: none">Commonwealth of Virginia Emergency Operations Plan			
		City of Falls Church PD 300 Park Ave, Falls Church, VA 22046, 703-241-5053		NO DATA IN THIS CELL					



7.3.5 City of Church Falls-Specific Tables

Table 7.3.5.1 City of Falls Church, Virginia - EMA Response Teams					
NAME	TELEPHONE	ADDRESS	CITY	STATE	ZIP
CITY OF FALLS CHURCH POLICE DEPT	703-241-5053	300 PARK AVE	FALLS CHURCH	VA	22046
CITY OF FALLS CHURCH SHERIFFS DEPT	703-248-5111	300 PARK AVE	FALLS CHURCH	VA	22046
D AND K SUPER TRANS INC	703-981-2181	105 E ANNANDALE RD SUITE 206 B	FALLS CHURCH	VA	22046

Table 7.3.5.2 City of Falls Church, Virginia - Hospital Contacts					
NAME	TELEPHONE	ADDRESS	CITY	STATE	ZIP
NONE					

Table 7.3.5.3 City of Church Falls, Virginia, Virginia - FRP Facilities					
NONE					

Table 7.3.5.4 City of Falls Church, Virginia - Railroad Companies					
OWNER	EMERGENCY TELEPHONE	ADDRESS	CITY	STATE	ZIP
NS	800-453-2530	RAILCAR AVE	EDGEMOORE	DE	19802

Table 7.3.5.5 City of Falls Church, Virginia - Pipeline Companies					
NONE					

Table 7.3.5.6 City of Falls Church, Virginia - LEPC / EMA Contacts

NAME	TITLE	TELEPHONE	ADDRESS	CITY	STATE	ZIP
HARRY REITZ	EMERGENCY MANAGEMENT	703-248-5053	300 PARK AVE	FALLS CHURCH	VA	22046
DAVID MORRISON	LEPC CHAIR	571-238-3599	1400 N. UHLE ST, 3RD FL	ARLINGTON	VA	22201

Table 7.3.5.7 City of Falls Church, Virginia - Elected Officials

NAME	TITLE	TELEPHONE	ADDRESS	CITY	STATE	ZIP
NADER BAROUKH	MAYOR	703-992-9433	243 GUNDRY DR	FALLS CHURCH	VA	22046
DAVID SNYDER	VICE MAYOR	703-241-0419	116 GREAT FALLS ST	FALLS CHURCH	VA	22046
S. STEPHEN BITTLE	SHERIFF	703-248-5111	300 PARK AVE, SUITE 201 W	FALLS CHURCH	VA	22046

Table 7.3.5.8 City of Falls Church, Virginia - Power Utilities

NAME	TELEPHONE	ADDRESS	CITY	STATE	ZIP
RAPPAHANNOCK ELECTRIC COOP	540-898-8500	247 INDUSTRIAL CT	FREDERICKSBURG	VA	22408
NORTHERN VIRGINIA ELECTRIC COOP	888-335-0500	10323 LOMOND DR	MANASSAS	VA	20109
DOMINION VIRGINIA POWER	888-667-3000	120 TREDEGAR ST	RICHMOND	VA	23219
NORTHERN NECK ELECTRIC COOP	804-333-3621	85 ST. JOHNS ST	WARSAW	VA	22572

Table 7.3.5.9 City of Falls Church, Virginia - Military Installations

NAME	ADDRESS	CITY	STATE	ZIP
FIRST AMERICAN NATIONAL SECURITIES	900 S WASHINGTON ST	FALLS CHURCH	VA	22046
US MILITARY RECRUITERS	510 N. WASHINGTON ST	FALLS CHURCH	VA	22046

7.4 City of Fredericksburg, VA

7.4.1 Area of Responsibility

The City of Fredericksburg is located in the northeastern part of the state. It is bordered by Stafford County to the north and east and Spotsylvania County on the south, and west. The City of Fredericksburg has a population of about 24,286. The address of the Office of Emergency Management is: 601 Caroline Street, Suite 700, Fredericksburg, VA 22401 (Telephone 540-372-1059).

7.4.2 Response Systems and Policies

The Fire Department has been tasked with the responsibility of Emergency Management for The City of Fredericksburg. The Fire Chief was designated as Coordinator of Emergency Management and the Deputy Chief was designated as Deputy Coordinator of Emergency Management.

Emergency Management comprises organized analysis, planning, decision making, and assignment of available resources to mitigate, prepare for, respond to, and recover from the effects of "all hazards".

Some Areas of Responsibilities for Emergency Management include:

Homeland Security Grants (HSG), Citizens Emergency Response Team (CERT), Emergency Operations Plan (EOP), R911 Interactive Community Notification System (R911), Integrated Flow Observing and Warning System (IFLOWS), Local Capability Assessment for Readiness (LCAR), Local Emergency Management Performance Grant (LEMPG), Commercial Direct Assistance Program (CEDAP), Continuity of Operations Plan (COOP), Initial Strategy Implementation Plan (ISIP), Emergency Management Assistance Compact (EMAC), HMP (Hazardous Mitigation Planning), Pandemic Flu, Flooding, Severe Weather, Evacuations, Emergency Sheltering, and Terrorism.

The police department operates and maintains a modern state-of-the-art public safety communications system, appropriately identified as the "Fredericksburg Emergency Communications Center." The communications center is a consolidated environment that coordinates the response efforts for Police, Fire, and Emergency Medical Services within the city limits, as well as to areas surrounding the city through mutual aid agreement.

The Emergency Communications Center is staffed by certified communications personnel and provides twenty-four (24) hour, toll-free telephone access for emergency or non-emergency citizen request for service.

The City of Fredericksburg is part of the National Capital Region. The National Capital Region was created pursuant to the National Capital Planning Act of 1952 (Title 40, U.S.C., Sec. 71). The Act defined the NCR as the District of Columbia; Montgomery and Prince George's Counties of Maryland; Arlington, Fairfax, Loudon, and Prince William Counties of Virginia. Today, the NCR includes the District of Columbia and eleven local jurisdictions in the State of Maryland and the Commonwealth of Virginia.

7.4.3 County EMA Response Teams

The Fredericksburg Fire Department under the direction of the Virginia Department of Emergency Management currently operates a Regional Hazardous Materials Response Team. It is one of thirteen Level III teams throughout the State and provide service to all or part of eleven counties & cities. The team consists of (21) contract members; fourteen are certified at the Technician level and seven are certified at the Specialist level. The team responds to a variety of chemical related incidents including those occurring at water / wastewater treatment facilities, incidents involving the transportation industry and incidents at industrial and fixed-facility locations. In addition, the team also maintains the capability to respond to and mitigate incidents involving terrorism and chemical, biological & radiological threats.

Fact Sheet:

City of Fredericksburg, Virginia

VDEM State
Emergency
Operation Center:
(24 hour) 800-468-8892
804-674-2400

Virginia Department of
Health:
VDH Office of
Emergency
Preparedness Duty
Officer: 804-864-7314

Director of Emergency
Preparedness, Bob
Mauskapf: 804-864-
7035

VADEQ Hot Line
804-698-4000
800-592-5482 (VA Area
Only)

National Park Service
24/7 Dispatch Center:
301-714-2235

National Park Police:
202-610-7500

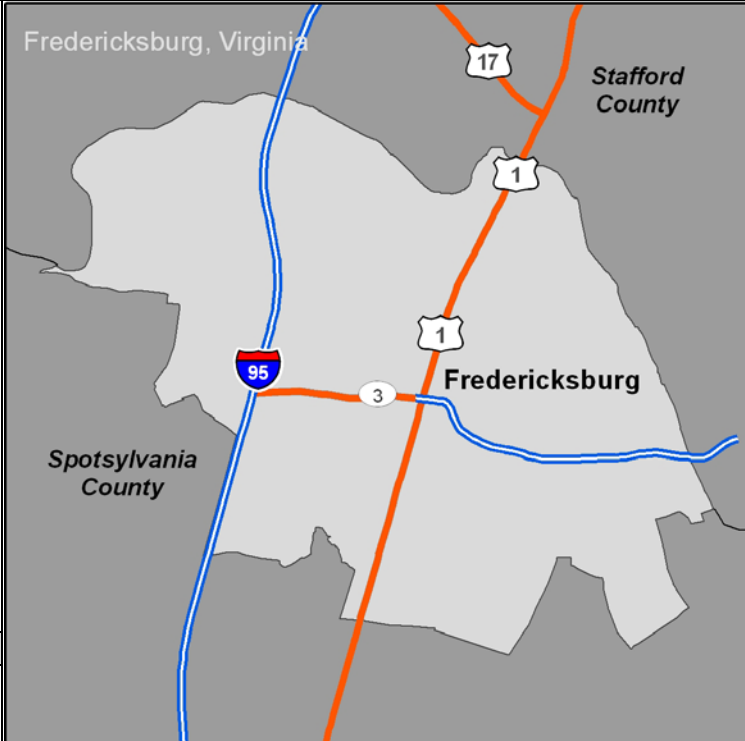
EPA Planning OSC:
Charlie Fitzsimmons
Office: 410-305-3027
Fax: none
Cell: 443-223-9774
SAT: 8816 2142 6099

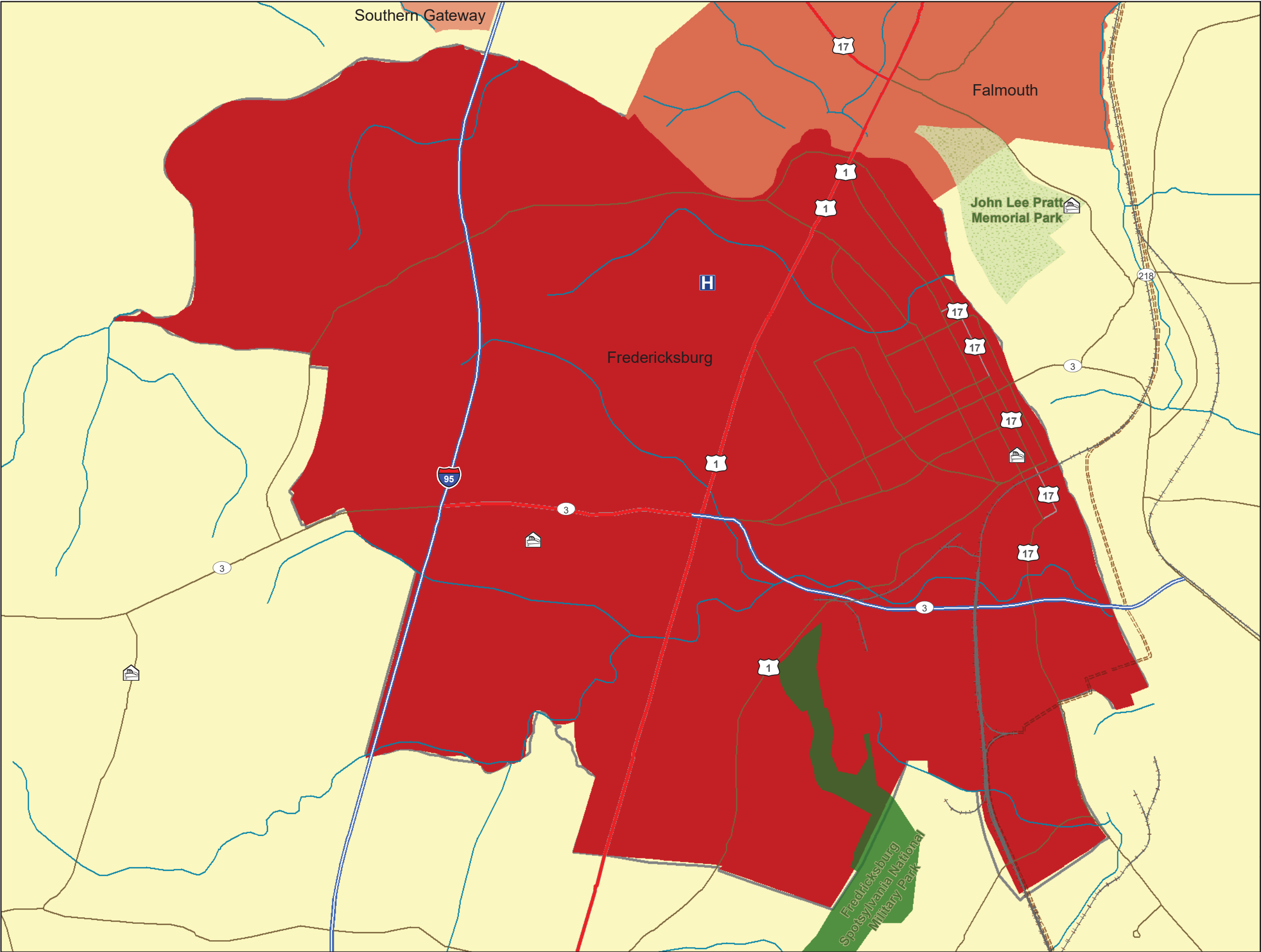
Alternate OSC:

Richard Rupert
Office: 215-814-3463
Fax: 215-814-3254
Cell: 215-514-8773

EPA Assistants:
Don McLaughlin
Office: 540-686-4670
Fax: 215-814-3254
Cell: 215-316-0280
SAT: 8816 2142 9597

Kait Hess
Office: 215-814-3259
Fax: 215-814-3254
Cell: 215-680-9198

CONTACTS: 24-Hour County Dispatch: (540) 654-5911 EMA Director: Edwin Allen, 540-372-1059; eallen@fd.fredericksburgva.gov Deputy E.M. Coordinator: Victor Podbielski 540-372-1059, vpodbielski@fd.fredericksburgva.gov LEPC Chair: Matthew Embrey, 540-507-7900 County Administrator: Timothy Baroody (540) 372-1010 County Clerk: Tonya Lacey, 540-372-1010 Commissioner of Revenue: Lois B. Jacob, 540-372-1004 Human Services: (Social Services) Christen Gallik (540) 372-1032 https://www.fredericksburgva.gov/344/Emergency-Management Emergency: 911		Water Bodies Rappahannock River, Vepco Old Canal, Hazel Run, Twin Lakes		Pipelines: Natural Gas and Refined Petroleum Kinder Morgan - 1-866-762-8442		Defense Site Locations Office of the Secretary of Defense – 2300 Fall Hill Ave. STE 403, Fredericksburg, VA 22401, Phone number unavailable USACE- 1329 Alum Spring Rd 202, Fredericksburg VA, 22401, 540-548-2517 Virginia National Guard- 1700 Jefferson Davis Highway, Fredericksburg VA, 22401, 540-899-4006		COUNTY MAP: 			
HAZMAT TEAMS: Northern VA Regional HAZMAT Team- Fredericksburg, VA 540-372-1059		Electric Utilities Dominion Virginia Power : 888-667-3000		Gas Utilities Columbia Gas of Virginia 540-368-3200		Water Utilities Municipal water system services the City of Fredericksburg and is overseen by the Department of Public Works. The water in processed by the County of Spotsylvania through a cooperative agreement and supplied to the City. Redundant service can be provided by Stafford County by manually opening valves as necessary.					
HOSPITALS WITH TRAUMA CENTERS: Mary Washington Hospital		Trauma Center Mary Washington Hospital (Level 2) 1001 Sam Perry Blvd., Fredericksburg, VA 22401, 540-741-1404				Closest Burn Unit Washington Hospital Center 110 Irving Street Northwest Washington, DC 20010 202-877-7000					
OTHER HOSPITALS: None											
DRINKING WATER INTAKES Drinking Water Intakes		Drinking Water Intakes Municipal water system services the City of Fredericksburg and is overseen by the Department of Public Works. The water in processed by the County of Spotsylvania through a cooperative agreement and supplied to the City. Redundant service can be provided by Stafford County by manually opening valves as necessary.				WWTP Fredericksburg Waste Water Treatment Plant 700 Beulah Salisbury Road Fredericksburg, VA 22401					
PLANNING TOOLS: EOPs, MOAs, MOUs											
TYPES OF FACILITIES: SARA Title III Facilities: # FRP Oil Facilities: SPCC Facilities: # RMP Facilities: NPDES Facilities: RCRA Facilities: TRI Sites: Water Intakes: Industrial											
SENSITIVE POPULATIONS: Special Populations:											
SOURCES OF RESPONSE EQUIPMENT: NO DATA IN THIS CELL		National and State Parks Fredericksburg and Spotsylvania National Military Park, Potomac Heritage National Scenic Trail, Washington-Rochambeau Revolutionary Route				Local Parks Alum Spring Park, Dixon Park, W.L. Harris Playground, Maury Playground, Memorial Park, Motts Run Reservoir, Old Mill Park, Hurkamp Park, Canal Path, Cobblestone Park, Cossey Park, Cowan Blvd Trail, Fall Hill Trail, Powhatan Park, Rappahannock River Heritage Trail, Riverfront Park, Snowden Park, VCR Trail, NO DATA IN THIS CELL					
MISCELLANEOUS: NO DATA IN THIS CELL											
		Area National Guard CSTs 31 st CST (DE), 32 nd CST (MD), 33 rd CST (D.C.), 34 th CST (VA)				NO DATA IN THIS CELL				APPLICABLE RESPONSE PLANS: Federal: <ul style="list-style-type: none">U.S. EPA Region III Inland Area Contingency Plan Volume IU.S. Coast Guard Sector Baltimore Area Contingency Plan State: <ul style="list-style-type: none">Commonwealth of Virginia Emergency Operations Plan City: <ul style="list-style-type: none">City of Fredericksburg Emergency Operations Plan Other:	



Legend

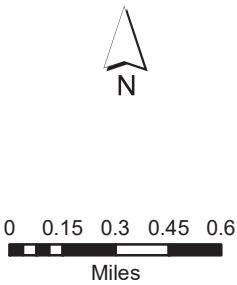
- FireStations
- Hospitals
- National Park or Forest
- State Park or Forest
- Local Park
- Major Railroad Lines
- Interstate
- US route
- Major Road
- Local Road
- Natural Gas Pipeline
- Refined Petroleum Pipeline
- Water (Regional)

2010 Census

- 0 - 800
- 801 - 1,600
- 1,601 - 3,200
- 3,201 - 6,400
- 6,401 - 12,800
- 12,801 - 25,600

Coordinate System:
WGS 84, Meters

Data Source(s):
Base Map: ESRI Street Map Data



**DC Extended Subarea
Contingency Plan
Fredericksburg, VA**

7.4.5 City of Fredericksburg-Specific Tables

Table 7.4.5.1 City of Fredericksburg, Virginia - EMA Response Teams					
NAME	TELEPHONE	ADDRESS	CITY	STATE	ZIP
FREDERICKSBURG CITY SHERIFFS OFFICE	540-372-1056	531 PRINCE EDWARD STREET	FREDERICKSBURG	VA	22401
FREDERICKSBURG FIRE DEPARTMENT STATION 1	540-372-1019	601 PRINCESS ANNE STREET	FREDERICKSBURG	VA	22401
FREDERICKSBURG FIRE DEPARTMENT STATION 2	540-372-1062	101 ALTOONA DRIVE	FREDERICKSBURG	VA	22401
FREDERICKSBURG POLICE DEPARTMENT	540-373-3122	2200 COWAN BOULEVARD	FREDERICKSBURG	VA	22401
FREDERICKSBURG RESCUE SQUAD	540-373-3264	510 WILLIAM STREET	FREDERICKSBURG	VA	22401
MARY WASHINGTON UNIVERSITY CAMPUS POLICE	540-654-1025	1301 COLLEGE AVENUE	FREDERICKSBURG	VA	22401
NATIONAL PARK SERVICE - FREDERICKSBURG AND SPOTSYLVANIA NATIONAL MILITARY PARK CHIEF RANGERS OFFICE	540-899-2698	604 LEE DRIVE	FREDERICKSBURG	VA	22401

Table 7.4.5.2 City of Fredericksburg, Virginia - Hospital Contacts					
NAME	TELEPHONE	ADDRESS	CITY	STATE	ZIP
MARY WASHINGTON HOSPITAL	540-741-1100	1001 SAM PERRY BLVD	FREDERICKSBURG	VA	22401

Table 7.4.5.3 City of Fredericksburg, Virginia - FRP Facilities					
NAME	ADDRESS	CITY	STATE	ZIP	FRP ID
CHESAPEAKE WOOD TREATING CO.	ROUTE 2 AND US HIGHWAY 17 S	FREDERICKSBURG	VA	22401	110002469383
FREDERICKSBURG WWTP	700 BEULAH SALISBURY RD	FREDERICKSBURG	VA	22401	110000576877
INSTEEL WIRE PRODUCTS	1351 BELMAN RD	FREDERICKSBURG	VA	22401	110000340934
UNIVERSAL FOREST PRODUCTS	RTE. 2 & 17 S	FREDERICKSBURG	VA	22404	110002469971

Table 7.4.5.4 City of Fredericksburg, Virginia - Railroad Companies					
OWNER	EMERGENCY TELEPHONE	ADDRESS	CITY	STATE	ZIP
CSX	800-232-0144	100 S MAPLE AVE	BRUNSWICK	MD	21716

Table 7.4.5.5 City of Fredericksburg, Virginia - Pipeline Companies			
NONE			
OWNER	TYPE	EMERGENCY PHONE NUMBER	NON-EMERGENCY PHONE NUMBER
KINDER MORGAN	REFINED PETROLEUM PIPELINE	1-866-762-8442	713-369-9000

Table 7.4.5.6 City of Fredericksburg, Virginia - LEPC / EMA Contacts						
NAME	TITLE	TELEPHONE	ADDRESS	CITY	STATE	ZIP
MATTHEW EMBRY	LEPC CHAIR	540-507-7900	PO BOX 7447	FREDERICKSBURG	VA	22404
EDWIN ALLEN	EMERGENCY MANAGER	540-372-1059	601 CAROLINE ST	FREDRICKSBURG	VA	22401
VICTOR PODBIELSKI	DEPUTY EMERGENCY MANAGER	540-372-1059	601 CAROLINE ST	FREDRICKSBURG	VA	22401

Table 7.4.5.7 City of Fredericksburg, Virginia - Elected Officials						
NAME	TITLE	TELEPHONE	ADDRESS	CITY	STATE	ZIP
MARY GREENLAW	MAYOR	540-372-1010	715 PRINCESS ANNE ST, ROOM 208	FREDERICKSBURG	VA	22404
PAUL HIGGS	SHERIFF	540-372-1056	PO BOX 448	FREDERICKSBURG	VA	22404
BEVERLY R. CAMERON	CITY MANAGER	540-372-1010	715 PRINCESS ANNE ST, ROOM 118	FREDERICKSBURG	VA	22404

Table 7.4.5.8 City of Fredericksburg, Virginia - Power Utilities

NAME	TELEPHONE	ADDRESS	CITY	STATE	ZIP
RAPPAHANNOCK ELECTRIC COOP	540-898-8500	247 INDUSTRIAL CT	FREDERICKSBURG	VA	22408
NORTHERN VIRGINIA ELECTRIC COOP	888-335-0500	10323 LOMOND DR	MANASSAS	VA	20109
DOMINION VIRGINIA POWER	888-667-3000	120 TREDEGAR ST	RICHMOND	VA	23219
NORTHERN NECK ELECTRIC COOP	804-333-3621	85 ST. JOHNS ST	WARSAW	VA	22572

Table 7.4.5.9 City of Fredericksburg, Virginia - Military Installations

NAME	ADDRESS	CITY	STATE	ZIP
OFFICE OF THE SECRETARY OF DEFENSE	2300 FALL HILL AVE #403	FREDERICKSBURG	VA	22401
USACE	1329 ALUM SPRING RD 202	FREDERICKSBURG	VA	22401
VIRGINIA NATIONAL GUARD	1700 JEFFERSON DAVIS HWY	FREDERICKSBURG	VA	22401

7.5 City of Manassas, VA

7.5.1 Area of Responsibility

The City of Manassas is located in the northeastern part of the state. It is bordered by Prince William County to the southeast, south, west, and north and by the City of Manassas Park to the northeast, east and southeast. The City of Manassas has a population of about 37,821. The address of the Office of Emergency Management is: 9324 West Street, Suite 102, Manassas, VA 20110 (Telephone 703-257-8458).

7.5.2 Response Systems and Policies

The City of Manassas takes an all hazards approach to emergency response and planning. Public safety professionals help to protect lives and property through quick response to fire and emergency medical services requests, law enforcement and crime prevention, safety and emergency preparedness programs.

The City of Manassas is part of the National Capital Region. The National Capital Region was created pursuant to the National Capital Planning Act of 1952 (Title 40, U.S.C., Sec. 71). The Act defined the NCR as the District of Columbia; Montgomery and Prince George's Counties of Maryland; Arlington, Fairfax, Loudon, and Prince William Counties of Virginia. Today, the NCR includes the District of Columbia and eleven local jurisdictions in the State of Maryland and the Commonwealth of Virginia.

7.5.3 County EMA Response Teams

The City of Manassas is supported by the City of Manassas Fire Rescue and the Northern Virginia Regional HAZMAT Team in Fredericksburg, VA.

Fact Sheet:

City of Manassas, Virginia

VDEM State
Emergency
Operation Center:
(24 hour) 800-468-8892
804-674-2400

Virginia Department of
Health:
VDH Office of
Emergency
Preparedness Duty
Officer: 804-864-7314

Director of Emergency
Preparedness, Bob
Mauskapf: 804-864-
7035

VADEQ Hot Line
804-698-4000
800-592-5482 (VA Area
Only)

National Park Service
24/7 Dispatch Center:
301-714-2235

National Park Police:
202-610-7500


EPA Planning OSC:
Charlie Fitzsimmons
Office: 410-305-3027
Fax: none
Cell: 443-223-9774
SAT: 8816 2142 6099

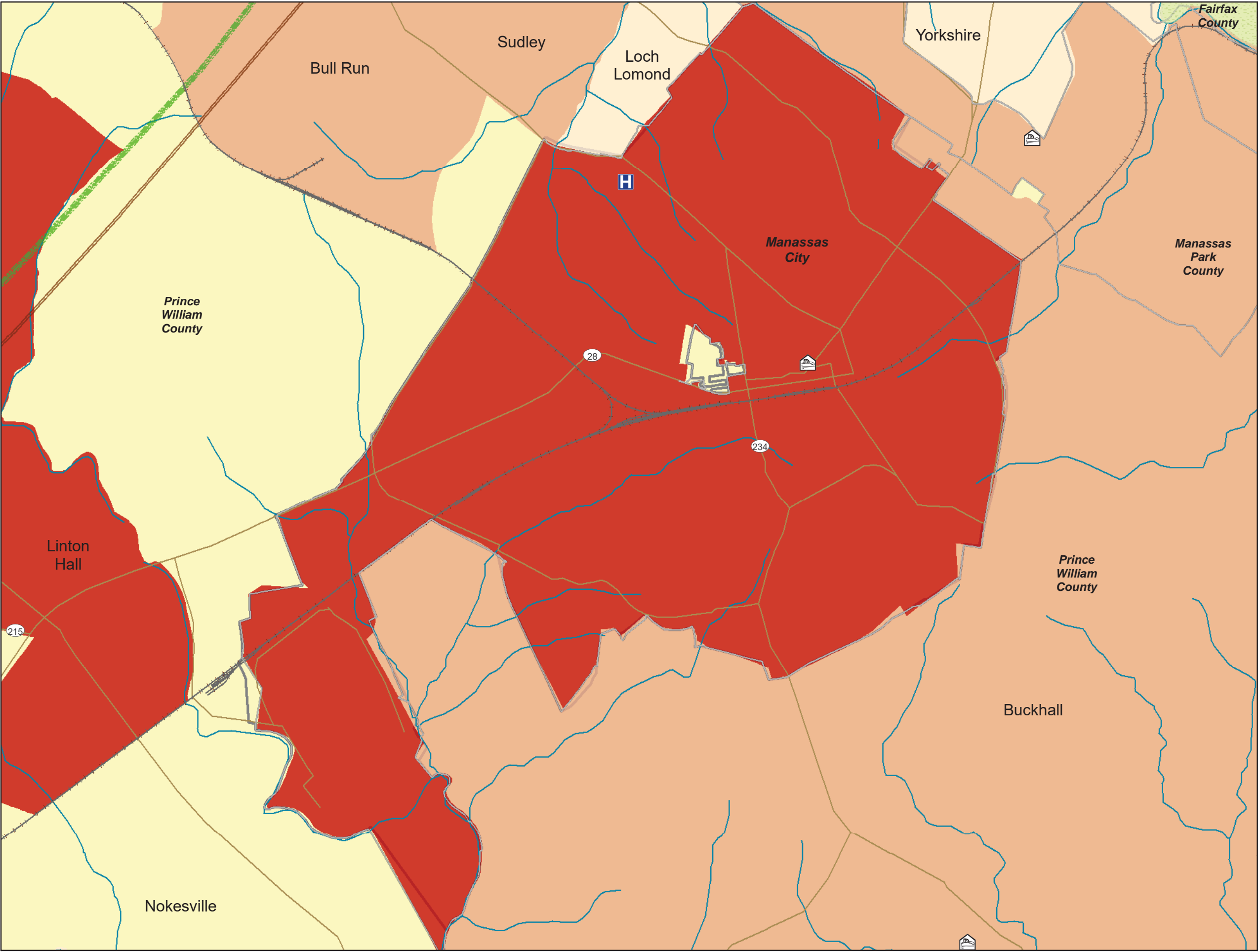
Alternate OSC:

Richard Rupert
Office: 215-814-3463
Fax: 215-814-3254
Cell: 215-514-8773

EPA Assistants:
Don McLaughlin
Office: 540-686-4670
Fax: 215-814-3254
Cell: 215-316-0280
SAT: 8816 2142 9597

Kait Hess
Office: 215-814-3259
Fax: 215-814-3254
Cell: 215-680-9198

CONTACTS:	Water Bodies	Pipelines: Natural Gas and Refined Petroleum	Defense Site Locations	COUNTY MAP:
24-Hour County Dispatch: 703-257-8000 EMA Director: Brett Bowman, 703-257-8465; bbowman@manassasva.gov LEPC Chair: Matthew Adkins, 703-792-7405 County Administrator: County Clerk: Andrea Madden, 703-257-8280 Commissioner of Revenue: John P. Grzejka, (703) 257-8222 Human Services: Ronald L. King, (703) 361-8277 Emergency: 911	Buckhall Branch Pond, Cannon Branch Pond, Cannon Branch Tributary, Flat Branch, Cabin Run, Broad Run	Refer to Prince William County Fact Sheet		
HAZMAT TEAMS:	Electric Utilities	Gas Utilities	Water Utilities	
Regional HAZMAT Team: Northern VA Regional HAZMAT Team 4975 Alliance Drive 4E Fairfax, VA 22030 (804) 897-6500	Dominion Virginia Power : 888-667-3000 Northern Neck Electric Coop: 804-333-3621 Northern Virginia Electric Coop: 888-335-0500 Rappahannock Electric Coop: 540-898-8500	Columbia Gas of Virginia 540-368-3200	Well water is used throughout the county and distributed through various public and privately owned community water systems.	
HOSPITALS WITH TRAUMA CENTERS:	Trauma Center	Closest Burn Unit		
Inova Fairfax Hospital	Inova Fairfax Hospital- 3300 Gallows Rd Falls Church, VA 22042, 703-776-4001	Washington Hospital Center- 110 Irving Street Northwest Washington, DC 20010 (202) 877-7000		
OTHER HOSPITALS:	Prince William Hospital- 8700 Sudley Road, Manassas, VA 20110, 703-369-8337			
Prince William Hospital				
DRINKING WATER INTAKES	Drinking Water Intakes	WWTP		COUNTY DESCRIPTION
PLANNING TOOLS:	Well water is used throughout the county and distributed through various public and privately owned community water systems.	None in HSIP		FIPS: 683 Land Area: 9.88 sq mi Estimated Population: 37,821 Major Industries: Light Industry Major Water Bodies: Buckhall Branch Pond, Cannon Branch Pond, Cannon Branch Tributary, Flat Branch, Cabin Run, Broad Run Major Roadways: 28, 234 Major Towns: Manassas Major Rail Lines: VREX: 1-800-713-3873; Norfolk Southern (NS): 1-800-4532530
EOPs, MOAs, MOUs				
TYPES OF FACILITIES:				
SARA Title III Facilities: # FRP Oil Facilities: SPCC Facilities: # RMP Facilities: NPDES Facilities: RCRA Facilities: TRI Sites: Water Intakes: Industrial				
SENSITIVE POPULATIONS:	National and State Parks	Local Parks		APPLICABLE RESPONSE PLANS:
Special Populations:	None	Baldwin Park, Byrd Park, Kinsley Mill Park, Jennie Dean Park, Nelson Park, Calvary Run Park, Stonewall Park, City of Manassas Park		<u>Federal:</u> <ul style="list-style-type: none">U.S. EPA Region III Inland Area Contingency Plan Volume IU.S. Coast Guard Sector Baltimore Area Contingency Plan <u>State:</u> <ul style="list-style-type: none">Commonwealth of Virginia Emergency Operations Plan
SOURCES OF RESPONSE EQUIPMENT:				
NO DATA IN THIS CELL	NO DATA IN THIS CELL	NO DATA IN THIS CELL		
MISCELLANEOUS:	Manassas City PD- 9518 Fairview Ave, Manassas VA, 20110, 703-257-8001			
NO DoTA IN THIS CELL				



Legend

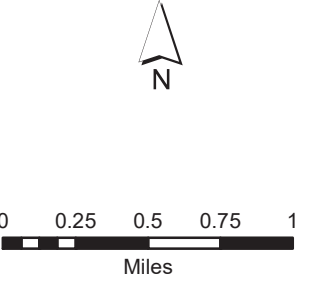
- Fire Stations
- Hospitals
- National Park or Forest
- State Park or Forest
- Local Park
- Major Railroad Lines
- Interstate
- US route
- Major Road
- Local Road
- Natural Gas Pipeline
- Refined Petroleum Pipeline
- Water (Regional)

2010 Census

- 0 - 10,000
- 10,001 - 20,000
- 20,001 - 30,000
- 30,001 - 40,000

Coordinate System:
WGS 84, Meters

Data Source(s):
Base Map: ESRI Street Map Data



**DC Extended Subarea
Contingency Plan
Manassas, VA**

7.5.5 City of Manassas-Specific Tables

Table 7.5.5.1 City of Manassas, Virginia - EMA Response Teams					
NAME	TELEPHONE	ADDRESS	CITY	STATE	ZIP
GREATER MANASSAS VOLUNTEER RESCUE SQUAD	703-361-2030	9322 CENTER ST	MANASSAS	VA	20110
MANASSAS CITY EOC	703-257-8000	9518 FAIRVIEW AVE	MANASSAS	VA	20110
MANASSAS CITY POLICE DEPT	703-257-8001	9518 FAIRVIEW AVE	MANASSAS	VA	20110
MANASSAS VOLUNTEER FIRE CO	703-368-6211	9322 CENTREVILLE RD	MANASSAS	VA	20110

Table 7.5.5.2 City of Manassas, Virginia - Hospital Contacts					
NAME	TELEPHONE	ADDRESS	CITY	STATE	ZIP
PRINCE WILLIAM HOSPITAL	703-369-8000	8700 SUDLEY ROAD	MANASSAS	VA	20110

Table 7.5.5.3 City of Manassas, Virginia - FRP Facilities					
NAME	ADDRESS	CITY	STATE	ZIP	FRP ID
BAE	9300 WELLINGTON RD	MANASSAS	VA	20110	110012173101
BENCHMARK ELECTRONICS MANASSAS DIV.	8500 PHOENIX DR	MANASSAS	VA	20110	110012707829
GLEN GERY CORPORATION - MANASSAS QUARRY	9905 GODWIN DR	MANASSAS	VA	20110	110001887815
LOCKHEED MARTIN	9500 GODWIN DR	MANASSAS	VA	20110	110000885748
MANASSAS CITY VMEA	9898 GODWIN DR	MANASSAS	VA	20110	110020676491

MICRON TECHNOLOGY INC	9600 GODWIN DR	MANASSAS	VA	20110	110000496400
PRINCE WILLIAM COUNTY MS4	NUMEROUS SITES	PRINCE WILLIAM	VA	22192	110006615403

Table 7.5.5.4 City of Manassas, Virginia - Railroad Companies

OWNER	EMERGENCY TELEPHONE	ADDRESS	CITY	STATE	ZIP
VREX	1-800-713-3873	1500 KING ST, STE 202	ALEXANDRIA	VA	22314
NS	800-453-2530	RAILCAR AVE	EDGEMOORE	DE	19802

Table 7.5.5.5 City of Manassas, Virginia - Pipeline Companies

OWNER	TYPE	EMERGENCY PHONE NUMBER	NON-EMERGENCY PHONE NUMBER
REFER TO PRINCE WILLIAM COUNTY TABLE SECTION 7.17			

Table 7.5.5.6 City of Manassas, Virginia - LEPC / EMA Contacts

NAME	TITLE	TELEPHONE	ADDRESS	CITY	STATE	ZIP
MATTHEW ADKINS	LEPC CHAIR	703-792-7405	1 COUNTY COMPLEX CT	PRINCE WILLIAM	VA	22192
BRETT BOWMAN	EMERGENCY MANAGEMENT	703-257-8465	9324 WEST ST STE 103	MANASSAS	VA	20110

Table 7.5.5.7 City of Manassas, Virginia - Elected Officials

NAME	TITLE	TELEPHONE	ADDRESS	CITY	STATE	ZIP
HARRY J. PARRISH II	MAYOR	703-368-3121	9027 CENTER ST	MANASSAS	VA	20110
ANDERW L. HARROVER	VICE MAYOR	703-368-2453	9027 CENTER ST	MANASSAS	VA	20110
JOHN A. BUDESKY	CITY MANAGER	703-257-8212	9027 CENTER ST	MANASSAS	VA	20110

Table 7.5.5.8 City of Manassas, Virginia - Power Utilities					
NAME	TELEPHONE	ADDRESS	CITY	STATE	ZIP
RAPPAHANNOCK ELECTRIC COOP	540-898-8500	247 INDUSTRIAL CT	FREDERICKSBURG	VA	22408
NORTHERN VIRGINIA ELECTRIC COOP	888-335-0500	10323 LOMOND DR	MANASSAS	VA	20109
DOMINION VIRGINIA POWER	888-667-3000	120 TREDEGAR ST	RICHMOND	VA	23219
NORTHERN NECK ELECTRIC COOP	804-333-3621	85 ST. JOHNS ST	WARSAW	VA	22572

Table 7.5.5.9 City of Manassas, Virginia - Military Installations
NONE

7.6 City of Manassas Park, VA

7.6.1 Area of Responsibility

The City of Manassas Park is located in the northeastern part of the state. It is bordered by Prince William County to the southwest, south, east and north, and by the City of Manassas Park to the northwest, west and southwest. The City of Manassas Park has a population of about 16,495. The address of the Office of Emergency Management is: 9080 Manassas Dr., Manassas Park, VA 20111 (Telephone 703-335-8813).

7.6.2 Response Systems and Policies

The City of Manassas Park has an Emergency Operations Plan (EOP) for the management of major emergencies and disasters within the city. It identifies how the City will respond to and recover from a major incident and is triggered when it becomes necessary to mobilize resources to save lives and protect property and infrastructure. The Plan is in compliance with National Incident Management System (NIMS) and Emergency Management Accreditation System standards.

Successful implementation of the Plan is contingent upon a collaborative approach with a wide range of partner agencies and organizations, at the local, state and federal levels, that provide crucial support during emergency operations.

The City of Manassas Park is part of the National Capital Region. The National Capital Region was created pursuant to the National Capital Planning Act of 1952 (Title 40, U.S.C., Sec. 71). The Act defined the NCR as the District of Columbia; Montgomery and Prince George's Counties of Maryland; Arlington, Fairfax, Loudon, and Prince William Counties of Virginia. Today, the NCR includes the District of Columbia and eleven local jurisdictions in the State of Maryland and the Commonwealth of Virginia.

7.6.3 County EMA Response Teams

The City of Manassas Park is supported by Manassas Park Fire Rescue and the Northern Virginia Regional HAZMAT Team in Fredericksburg, VA.

VDEM State
Emergency
Operation Center:
(24 hour) 800-468-8892
804-674-2400

Virginia Department of
Health:
VDH Office of
Emergency
Preparedness Duty
Officer: 804-864-7314

Director of Emergency
Preparedness, Bob
Mauskapf: 804-864-
7035

VADEQ Hot Line
804-698-4000
800-592-5482 (VA Area
Only)

National Park Service
24/7 Dispatch Center:
301-714-2235

National Park Police:
202-610-7500

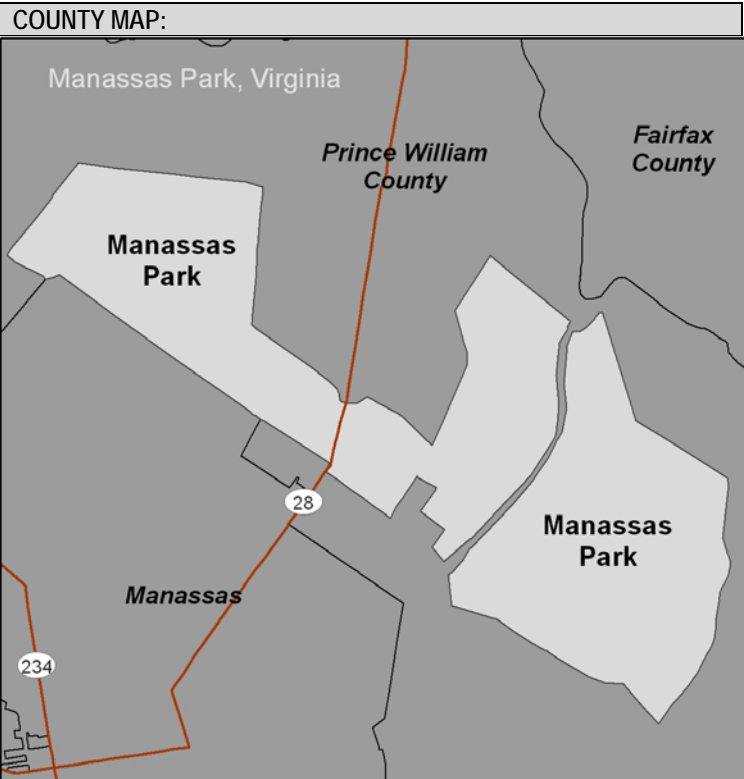
EPA Planning OSC:
Charlie Fitzsimmons
Office: 410-305-3027
Fax: none
Cell: 443-223-9774
SAT: 8816 2142 6099

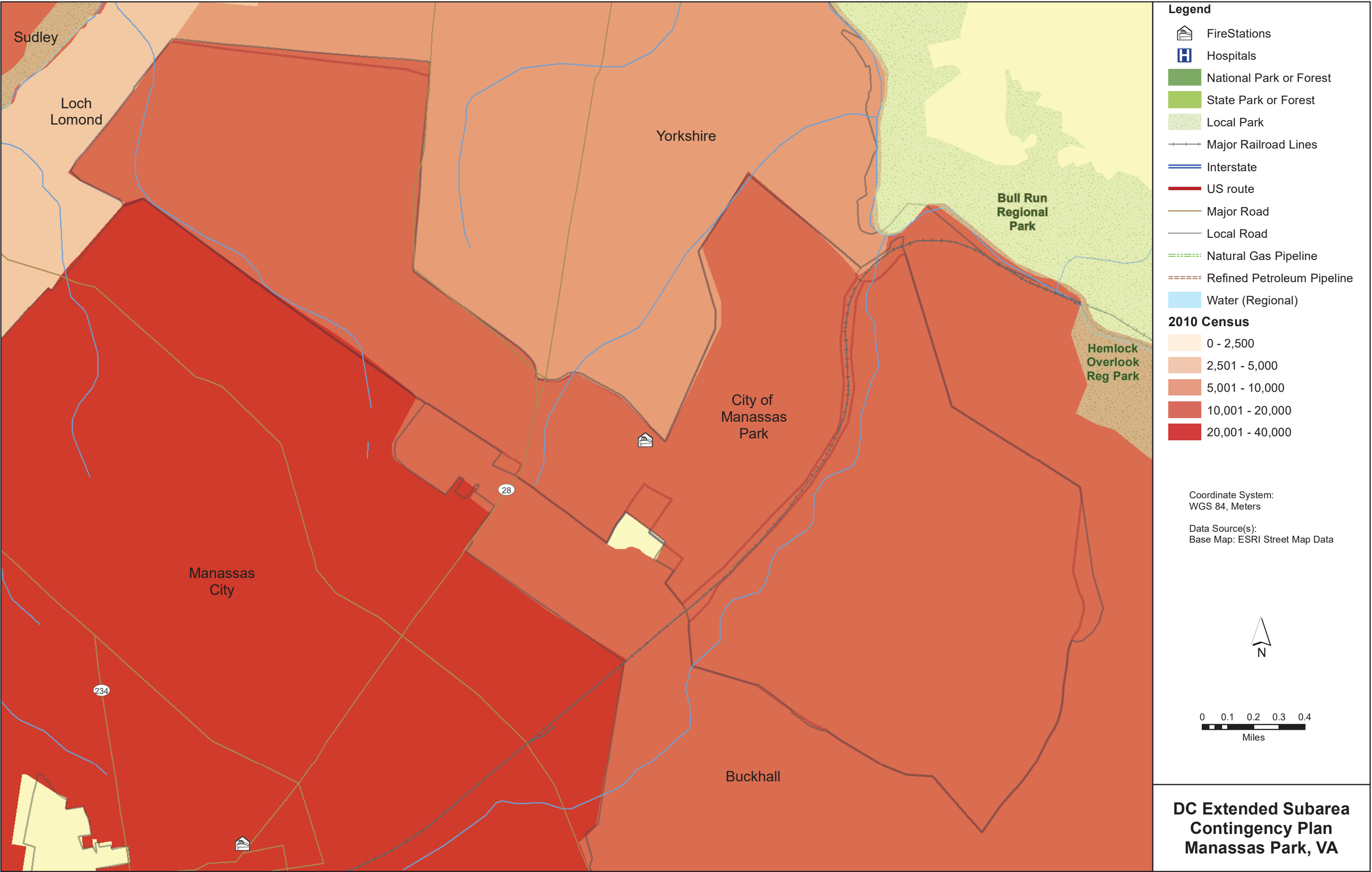
Alternate OSC:

Richard Rupert
Office: 215-814-3463
Fax: 215-814-3254
Cell: 215-514-8773

EPA Assistants:
Don McLaughlin
Office: 540-686-4670
Fax: 215-814-3254
Cell: 215-316-0280
SAT: 8816 2142 9597

Kait Hess
Office: 215-814-3259
Fax: 215-814-3254
Cell: 215-680-9198

CONTACTS: 24-Hour County Dispatch: 703-361-1136 EMA Director: Laszlo Palko, 703-335-8813 Email: l.palko@manassasparkva.gov LEPC Chair: Matt Atkins, 703-792-7405 County Administrator: County Clerk: Lanna Conner, 703-335-8808 Commissioner of Revenue: Debra D. Wood, 703-335-8825 Human Services: Randi Knight, 703-335-8888 Emergency: 911	Water Bodies NONE	Pipelines: Natural Gas and Refined Petroleum NONE	Defense Site Locations NONE	COUNTY MAP: 
HAZMAT TEAMS: Regional HAZMAT Team: Northern Virginia Team 4975 Alliance Drive 4E Fairfax, VA 22030 (804) 897-6500	Electric Utilities Dominion Virginia Power: 888-667-3000 Northern Neck Electric Coop: 804-333-3621 Northern Virginia Electric Coop: 888-335-0500 Rappahannock Electric Coop: 540-898-8500	Gas Utilities Columbia Gas of Virginia 540-368-3200	Water Utilities Well water is used throughout the county and distributed through various public and privately owned community water systems.	
HOSPITALS WITH TRAUMA CENTERS:	Trauma Center	Closest Burn Unit		
Inova Fairfax Hospital	Inova Fairfax Hospital- 3300 Gallows Rd Falls Church, VA 22042, 703-776-4001	Washington Hospital Center- 110 Irving Street Northwest Washington, DC 20010 (202) 877-7000		
OTHER HOSPITALS: Prince William Hospital	Prince William Hospital- 8700 Sudley Road, Manassas, VA 20110, 703-369-8337	NO DATA IN THIS CELL		
DRINKING WATER INTAKES Drinking Water Intakes	City has an updated EOP, COOP, and Debris Removal Policy		WWTP	COUNTY DESCRIPTION
PLANNING TOOLS: EOPs, MOAs, MOUs				FIPS: 685 Land Area: 2.53 sq mi Estimated Population: 16,495 Major Industries: Light Industry Major Water Bodies: None Major Roadways: 213, 26 Major Towns: Manassas Park Major Rail Lines:
TYPES OF FACILITIES: SARA Title III Facilities: # FRP Oil Facilities: SPCC Facilities: # RMP Facilities: NPDES Facilities: RCRA Facilities: TRI Sites: Water Intakes: Industrial				
SENSITIVE POPULATIONS: Special Populations:				
SOURCES OF RESPONSE EQUIPMENT: NO DATA IN THIS CELL				
MISCELLANEOUS: Manassas Park PD- 329 Manassas Drive, Manassas VA 20111, 703-361-1136	Area National Guard CSTs 31 st CST (DE), 32 nd CST (MD), 33 rd CST (D.C.), 34 th CST (VA)	City of Manassas Park Fire and Rescue- 9080 Manassas Drive, Manassas VA, 20111, 703-335-8845		APPLICABLE RESPONSE PLANS: <u>Federal:</u> <ul style="list-style-type: none">U.S. EPA Region III Inland Area Contingency Plan Volume IU.S. Coast Guard Sector Baltimore Area Contingency Plan <u>State:</u> <ul style="list-style-type: none">Commonwealth of Virginia Emergency Operations Plan <u>County:</u> <ul style="list-style-type: none">City of Manassas Park Emergency Operations Plan



7.6.5 City of Manassas Park -Specific Tables

Table 7.6.5.1 City of Manassas Park, Virginia - EMA Response Teams					
NAME	TELEPHONE	ADDRESS	CITY	STATE	ZIP
CITY OF MANASSAS PARK FIRE AND RESCUE DEPARTMENT	703-335-8845	9080 MANASSAS DRIVE	MANASSAS PARK	VA	20111
MANASSAS PARK CITY EMERGENCY OPERATIONS CENTER	703-361-1136	329 MANASSAS DRIVE,MANASSAS PARK CITY POLICE HEADQUARTERS	MANASSAS PARK	VA	20111
MANASSAS PARK POLICE DEPARTMENT	703-361-1136	329 MANASSAS DRIVE	MANASSAS PARK	VA	20111

Table 7.6.5.2 City of Manassas Park, Virginia - Hospital Contacts					
NAME	TELEPHONE	ADDRESS	CITY	STATE	ZIP
NONE					

Table 7.6.5.3 City of Manassas Park, Virginia - FRP Facilities					
NONE					

Table 7.6.5.4 City of Manassas Park, Virginia - Railroad Companies					
NONE					

Table 7.6.5.5 City of Manassas Park Virginia - Pipeline Companies					
NONE					

Table 7.6.5.6 City of Manassas Park Virginia - LEPC / EMA Contacts

NAME	TITLE	TELEPHONE	ADDRESS	CITY	STATE	ZIP
MATTHEW ADKINS	LEPC CHAIR	703-792-7405	1 COUNTY COMPLEX CT	PRINCE WILLIAM	VA	22192
LASZLO PALKO	EMERGENCY MANAGMENT	703-335-8813	9080 MANASSAS DR	MANASSAS PARK	VA	20111

Table 7.6.5.7 City of Manassas Park Virginia - Elected Officials

NAME	TITLE	TELEPHONE	ADDRESS	CITY	STATE	ZIP
FRANK JONES	MAYOR	703-856-5019	1 PARK CENTER CT	MANASSAS PARK	VA	20111
BRYAN E. POLK	VICE MAYOR	703-368-5348	1 PARK CENTER CT	MANASSAS PARK	VA	20111
GLENDELL HILL	SHERIFF	703-792-6070	9311 LEE AVE, JU130	MANASSAS	VA	20110
JIM ZUMWALT	CITY MANAGER	703-335-8800	1 PARK CENTER CT	MANASSAS PARK	VA	20111
PAUL EBERT	COMMONWEALTH ATTORNEY	703-792-6050	1 PARK CENTER CT	MANASSAS PARK	VA	20111

Table 7.6.5.8 City of Manassas Park Virginia - Power Utilities

NAME	TELEPHONE	ADDRESS	CITY	STATE	ZIP
RAPPAHANNOCK ELECTRIC COOP	540-898-8500	247 INDUSTRIAL CT	FREDERICKSBURG	VA	22408
NORTHERN VIRGINIA ELECTRIC COOP	888-335-0500	10323 LOMOND DR	MANASSAS	VA	20109
DOMINION VIRGINIA POWER	888-667-3000	120 TREDEGAR ST	RICHMOND	VA	23219
NORTHERN NECK ELECTRIC COOP	804-333-3621	85 ST. JOHNS ST	WARSAW	VA	22572

Table 7.6.5.9 City of Manassas Park, Virginia - Military Installations
NONE

7.7 Arlington County, VA

7.7.1 Area of Responsibility

Arlington County is located in the North Central part of the state. It is bordered by Washington, D.C. to the northeast, Fairfax County and the City of Falls Church to the north, west and southwest and the City of Alexandria to the southeast. Arlington County does not have any municipalities within its borders. The county has a population of about 210,280. The address of the Division of Emergency Management is: 1400 N. Uhle St., Ste. 300, Arlington, VA 22201 (Telephone 703-228-7935).

7.7.2 Response Systems and Policies

The Office of Emergency Management (OEM) plans and coordinates County emergency services, including operation of the County's Emergency (9-1-1) Communications Center and Arlington's Emergency Operations Center during crises and major incidents. The purpose of the Office of Emergency Management is to integrate and appropriately staff emergency management policy and program development, emergency preparedness planning and emergency communications. OEM is responsible for the Comprehensive Emergency Management Plan (CEMP), implementation of emergency plans, maintaining the emergency operations plan, managing the EOC, advising the Emergency Management Team (during emergencies), and providing a staff liaison to the Emergency Preparedness Advisory Commission(EPAC).

Arlington County is part of the National Capital Region. The National Capital Region was created pursuant to the National Capital Planning Act of 1952 (Title 40, U.S.C., Sec. 71). The Act defined the NCR as the District of Columbia; Montgomery and Prince George's Counties of Maryland; Arlington, Fairfax, Loudon, and Prince William Counties of Virginia. Today, the NCR includes the District of Columbia and eleven local jurisdictions in the State of Maryland and the Commonwealth of Virginia.

7.7.3 County EMA Response Teams

Arlington County is supported by the Arlington County Fire Department and the Northern Virginia Regional HAZMAT Team based in the Alexandria area.

Fact Sheet:

Arlington County, Virginia

VDEM State
Emergency
Operation Center:
(24 hour) 800-468-8892
804-674-2400

Virginia Department of
Health:
VDH Office of
Emergency
Preparedness Duty
Officer: 804-864-7314

Director of Emergency
Preparedness, Bob
Mauskopf: 804-864-
7035

VADEQ Hot Line
804-698-4000
800-592-5482 (VA Area
Only)

National Park Service
24/7 Dispatch Center:
301-714-2235

National Park Police:
202-610-7500

EPA Planning OSC:
Charlie Fitzsimmons
Office: 410-305-3027
Fax: none
Cell: 443-223-9774
SAT: 8816 2142 6099

Alternate OSC:

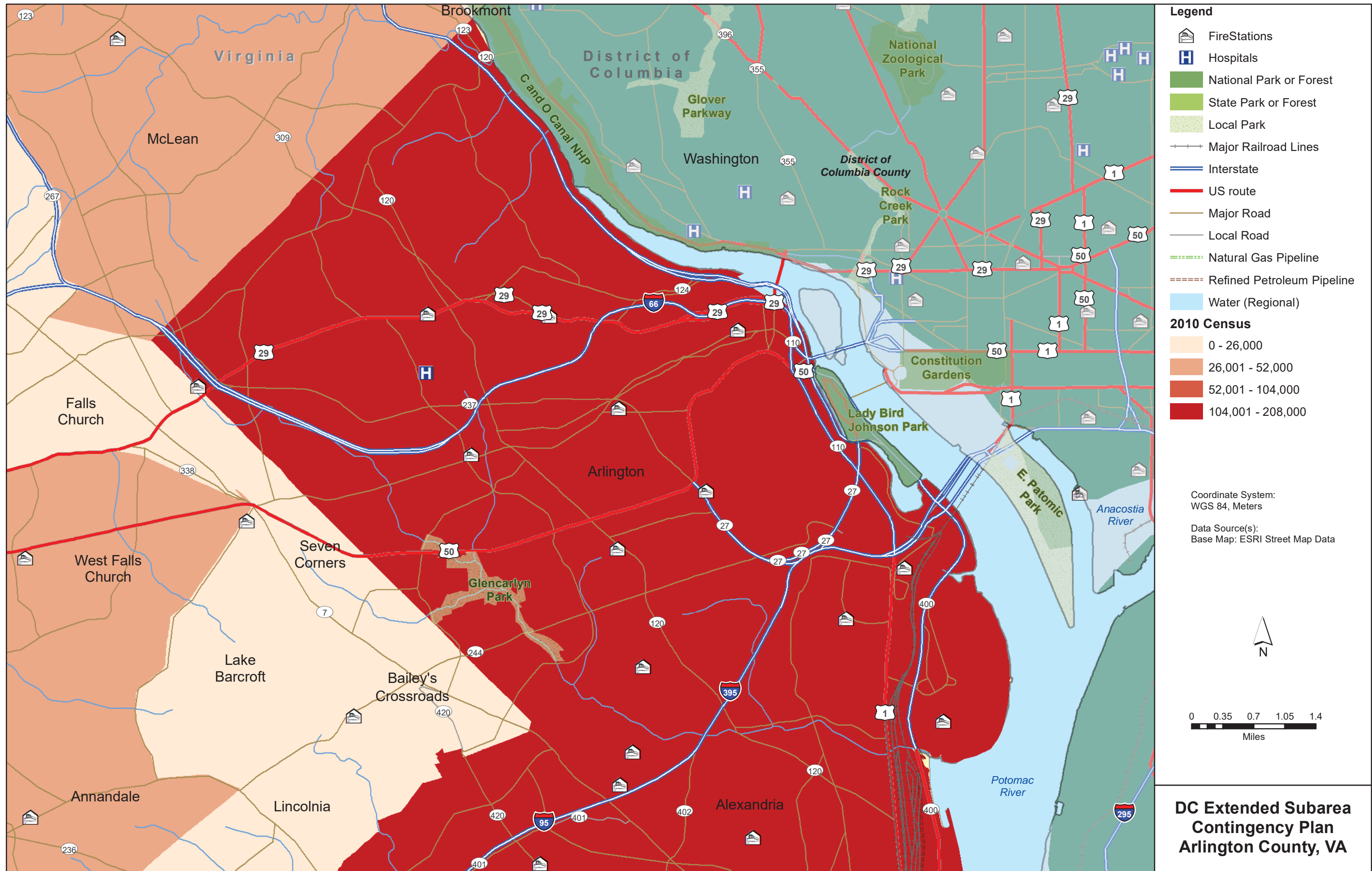
Richard Rupert
Office: 215-814-3463
Fax: 215-814-3254
Cell: 215-514-8773

EPA Assistants:
Don McLaughlin
Office: 540-686-4670
Fax: 215-814-3254
Cell: 215-316-0280
SAT: 8816 2142 9597

Kait Hess
Office: 215-814-3259
Fax: 215-814-3254
Cell: 215-680-9198

Updated 8-2019

CONTACTS:		Water Bodies		Pipelines: Natural Gas and Refined Petroleum		Defense Site Locations		COUNTY MAP:	
24-Hour County Dispatch: 703-558-2222 EMA Director: John J. Brown Jr. 703-228-7935; jibrown@arlingtonva.us LEPC Chair: David Morrison 571-238-3599 County Board: 703-228-3000 County Clerk: 703-228-4568 Commissioner of Revenue: 703-228-3033 Human Services: 703-228-1300 Emergency: 911		Potomac River, Lubber Run Creek, Four Mile Run Creek		KINDER MORGAN, PLANTATION CO (Refined Petroleum) 703-541-8105 Mr. T. R. "Tim" Patterson Cell: 703-861-2198		Arlington National Cemetery - Arlington National Cemetery Arlington, Virginia 22211 877-907-8585 The Pentagon - 1400 Defense Pentagon Washington, District Of Columbia 20301-1400 703-571-3343 Us Marine Corps Headquarters (Henderson Hall) - 1555 Southgate Rd Arlington, VA 22214 703-545-6700 Ft Myer (Joint Base Myer-Henderson Hall) - Department Of The Army, Joint Base Myer-Henderson Hall, 204 Lee Avenue Fort Myer, Virginia 22211-1199 703-588-2801 Coast Guard Personnel Service Center - Personnel Service Center, Us Coast Guard Stop 7200, 4200 Wilson Blvd Ste 1100, Arlington Va 20598-7200 202-493-1715 Office Of Naval Research - One Liberty Center, 875 N. Randolph Street, Suite 1425, Arlington, VA 22203-1995 Air Force Office Of Scientific Research - Air Force Office Of Scientific Research Public Affairs , 875 North Randolph Street, Suite 325, Room 3112, Arlington, VA., 22203-1768 National Guard Readiness Center – 111 S. George Mason Dr., Arlington, VA 22204			
HAZMAT TEAMS:		Electric Utilities		Gas Utilities		Water Utilities			
Arlington County Fire Dept: 911 Team Leader: Norman Clark 703-228-0101		Dominion Virginia Power 888-667-3000		Washington Gas 703-750-1000		Arlington County Utilities Services 703-228-6570			
HOSPITALS WITH TRAUMA CENTERS:		Trauma Center		Closest Burn Unit					
Washington Hospital Center Virginia Hospital Center George Washington University Hospital		Washington Hospital Center 110 Irving Street, NW · Washington, DC 20010 202-877-7000		Washington Hospital Center 110 Irving Street, NW · Washington, DC 20010 202-877-7000					
OTHER HOSPITALS:		Virginia Hospital Center 1701 N. George Mason Drive Arlington, VA 22205-3698 703.558.5000		George Washington University Hospital 900 23rd St., NW Washington, DC 20037 202-715-4000		Holy Cross Hospital 1500 Forest Glen Road, Silver Spring, MD 20910 301-754-7000		NO DATA IN THIS CELL	
Virginia Hospital Center George Washington University Hospital Holy Cross Hospital									
DRINKING WATER INTAKES		Drinking Water Intakes		WWTP		COUNTY DESCRIPTION			
Drinking Water Intakes				Arlington WWTP – 3400 S. Glebe Rd, Arlington, VA 22202 (360) 403-3505		FIPS: 013 Land Area: 25.8 square miles Estimated Population: 210,280 Major Industries: Government/Office Major Water Bodies: Potomac River Major Roadways: Interstate-395, Interstate -66, Routes 1, 15, 29, 50, 211, 522, State Routes 3, 229 and 299 Major Towns: Crystal City, Pentagon City, Fort Myer Major Rail Lines: Metrorail: 202-962-2121; CSX: 1-800-232-0144; Metro Area Trans Auth: 202-962-1234			
PLANNING TOOLS:									
EOPs, MOAs, MOUs									
TYPES OF FACILITIES:									
SARA Title III Facilities: # FRP Oil Facilities: SPCC Facilities: # RMP Facilities: NPDES Facilities: RCRA Facilities: TRI Sites: Water Intakes: Industrial									
SENSITIVE POPULATIONS:		National and State Parks		Local Parks		APPLICABLE RESPONSE PLANS:			
Special Populations:		Arlington National Cemetery Potomac Overlook Regional Park Upton Hill Regional Park		Rock Spring Park, Greenbrier Park, Tuckahoe Park, Charles A. Stewart Park, Benjamin Banneker Park, Madison Manor Park, Lacey Woods Park, Bluemont Park, Glencarlyn Park, Allie S. Freed Park, Fort Barnard Park		Federal: <ul style="list-style-type: none">U.S. EPA Region III Inland Area Contingency Plan Volume IU.S. Coast Guard Sector Baltimore Area Contingency Plan State: <ul style="list-style-type: none">Northern Virginia regional Hazard Mitigation PlanCommonwealth of Virginia Emergency Operations Plan County: <ul style="list-style-type: none">Arlington County Emergency Operations PlanArlington County Comprehensive Emergency management Program Plan Other:			
SOURCES OF RESPONSE EQUIPMENT:									
NO DATA IN THIS CELL				NO DATA IN THIS CELL					
MISCELLANEOUS:									
Reagan Washington National Airport		Army and Navy Country Club		National Foreign Affairs Training Center		FBI EOC -703-696-3290		NO DATA IN THIS CELL	



7.7.5 Arlington County-Specific Tables

Table 7.7.5.1 Arlington County, Virginia - EMA Response Teams					
NAME	TELEPHONE	ADDRESS	CITY	STATE	ZIP
ARLINGTON COUNTY FIRE DEPARTMENT - LOGISTICS	703-418-2104	700 SOUTH BALL STREET	ARLINGTON	VA	22202
ARLINGTON COUNTY FIRE DEPARTMENT - TRAINING ACADEMY	703-228-6500	2800 SOUTH TAYLOR STREET	ARLINGTON	VA	22206
ARLINGTON COUNTY FIRE DEPARTMENT STATION 1	703-228-0101	500 SOUTH GLEBE ROAD	ARLINGTON	VA	22204
ARLINGTON COUNTY FIRE DEPARTMENT STATION 10	703-228-0110	1559 WILSON BOULEVARD	ARLINGTON	VA	22209
ARLINGTON COUNTY FIRE DEPARTMENT STATION 2	703-228-0102	4805 WILSON BOULEVARD	ARLINGTON	VA	22203
ARLINGTON COUNTY FIRE DEPARTMENT STATION 3	703-228-0103	3900 LEE HIGHWAY	ARLINGTON	VA	22207
ARLINGTON COUNTY FIRE DEPARTMENT STATION 4	703-228-0104	3121 NORTH 10TH STREET	ARLINGTON	VA	22201
ARLINGTON COUNTY FIRE DEPARTMENT STATION 5	703-228-0105	1750 SOUTH HAYES STREET	ARLINGTON	VA	22202
ARLINGTON COUNTY FIRE DEPARTMENT STATION 6	703-228-0106	6950 LITTLE FALLS ROAD	ARLINGTON	VA	22213
ARLINGTON COUNTY FIRE DEPARTMENT STATION 7	703-228-0107	3116 SOUTH ABINGDON STREET	ARLINGTON	VA	22206
ARLINGTON COUNTY FIRE DEPARTMENT STATION 8	703-228-0108	4845 LEE HIGHWAY	ARLINGTON	VA	22207
ARLINGTON COUNTY FIRE DEPARTMENT STATION 9	703-228-0109	1900 SOUTH WALTER REED DRIVE	ARLINGTON	VA	22204
ARLINGTON COUNTY POLICE DEPARTMENT - HEADQUARTERS	703-228-4040	1425 NORTH COURTHOUSE ROAD	ARLINGTON	VA	22201

ARLINGTON COUNTY SHERIFFS OFFICE	703-228-4460	1425 NORTH COURTHOUSE ROAD	ARLINGTON	VA	22201
ARLINGTON COUNTY SHERIFFS OFFICE - DETENTION FACILITY	703-228-4470	1435 NORTH COURTHOUSE ROAD	ARLINGTON	VA	22201
FALLS CHURCH VOLUNTEER FIRE DEPARTMENT	703-532-2672	6950 LITTLE FALLS ROAD	ARLINGTON	VA	22213
METRO WASHINGTON AIRPORTS AUTHORITY POLICE DEPARTMENT	703-417-8500	1 AVIATION CIRCLE, REAGAN NATIONAL AIRPORT	ARLINGTON	VA	22202
METROPOLITAN WASHINGTON AIRPORT AUTHORITY FIRE AND RESCUE DEPARTMENT STATION 301	703-417-8235	8 SOUTH AOA ACCESS ROAD, REAGAN NATIONAL AIRPORT	ARLINGTON	VA	22202
ARLINGTON COUNTY FIRE+C4:I15E DEPARTMENT - LOGISTICS	703-418-2104	700 SOUTH BALL STREET	ARLINGTON	VA	22202
ARLINGTON COUNTY FIRE DEPARTMENT - TRAINING ACADEMY	703-228-6500	2800 SOUTH TAYLOR STREET	ARLINGTON	VA	22206
ARLINGTON COUNTY FIRE DEPARTMENT STATION 1	703-228-0101	500 SOUTH GLEBE ROAD	ARLINGTON	VA	22204
ARLINGTON COUNTY FIRE DEPARTMENT STATION 10	703-228-0110	1559 WILSON BOULEVARD	ARLINGTON	VA	22209
UNITED STATES DRUG ENFORCEMENT ADMINISTRATION HEADQUARTERS - ARLINGTON	202-307-4228	700 ARMY NAVY DRIVE	ARLINGTON	VA	22202
UNITED STATES FISH AND WILDLIFE SERVICE - ARLINGTON	703-358-2104	4401 NORTH FAIRFAX DRIVE	ARLINGTON	VA	22203
VIRGINIA STATE POLICE DIVISION 7 AREA 45 - ARLINGTON	703-845-6300	1426 COLUMBIA PIKE	ARLINGTON	VA	22204
FORT MYER FIRE DEPARTMENT-DOD	703-696-3483	415 SHERIDAN AVENUE	FORT MYER	VA	22211

Table 7.7.5.2 Arlington County, Virginia - Hospital Contacts

NAME	TELEPHONE	ADDRESS	CITY	STATE	ZIP
VIRGINIA HOSPITAL CENTER	703-558-5000	1701 NORTH GEORGE MASON DRIVE	ARLINGTON	VA	22205

Table 7.7.5.3 Arlington County, Virginia - FRP Facilities

NAME	ADDRESS	CITY	STATE	ZIP	FRP ID
ARLINGTON COUNTY WATER POLLUTION CONTROL PLANT	3401 SOUTH GLEBE ROAD	ARLINGTON	VA	22201	110001886335
METROPOLITAN WASHINGTON AIRPORTS AUTHORITY	100 ABINGDON DRIVE	ARLINGTON	VA	22203	110009509157
OGDEN AVIATION FUELING COMPANY INCORPORATED	REAGAN INTERNATIONAL AIRPORT	ARLINGTON	VA	20001	110000601849
PENTAGON INDUSTRIAL COMPLEX	425 OLD JEFFERSON DAVIS HWY	ARLINGTON	VA	22202	110021091655
VIRGINIA CONCRETE COMPANY - SHIRLINGTON	2651 SHIRLINGTON ROAD	ARLINGTON	VA	22206	110001886344
ANACOSTIA NAVAL STATION	BLDG 200 WASHINGTON NAVY YARD	WASHINGTON	D.C.	20374	110010585296

Table 7.7.5.4 Arlington County, Virginia - Railroad Companies

OWNER	EMERGENCY TELEPHONE	ADDRESS	CITY	STATE	ZIP
METRORAIL	202-962-2121	4230 FAIRFAX DRIVE	ARLINGTON	VA	22206
CSX	800-232-0144	100 S MAPLE AVE	BRUNSWICK	MD	21716
WA. METRO AREA TRANS AUTHORITY	202-962-1234	600 5TH STREET NW	WASHINGTON	D.C.	20001

Table 7.7.5.5 Arlington County, Virginia - Pipeline Companies			
OWNER	TYPE	EMERGENCY PHONE NUMBER	NON-EMERGENCY PHONE NUMBER
KINDER MORGAN	REFINED PETROLEUM PIPELINE	703-861-2198	703-541-8105

Table 7.7.5.6 Arlington County, Virginia - LEPC / EMA Contacts						
NAME	TITLE	TELEPHONE	ADDRESS	CITY	STATE	ZIP
JOHN BROWN	EMERGENCY MANAGEMENT	703-228-7935	1400 N. UHLE ST, 3RD FL	ARLINGTON	VA	22201
DAVID MORRISON	CHAIR	571-238-3599	1400 N. UHLE ST, 3RD FL	ARLINGTON	VA	22201

Table 7.7.5.7 Arlington County, Virginia - Elected Officials						
NAME	TITLE	TELEPHONE	ADDRESS	CITY	STATE	ZIP
WALTER TEJADA	CHAIRMAN COMMISSIONER	703-228-3000	2100 CLARENDON BLVD, SUITE 200	ARLINGTON	VA	22201
BETH ARTHUR	SHERIFF	703-228-4460	1425 N. COURT HOUSE RD, SUITE 9100	ARLINGTON	VA	22201

Table 7.7.5.8 Arlington County, Virginia - Power Utilities					
NAME	TELEPHONE	ADDRESS	CITY	STATE	ZIP
DOMINION VIRGINIA POWER	888-667-3000	120 TREDEGAR ST	RICHMOND	VA	23219

Table 7.7.5.9 Arlington County, Virginia - Military Installations				
NAME	ADDRESS	CITY	STATE	ZIP
NG ARMY GUARD READINESS CENTER	111 S GEORGE MASON DRIVE	ARLINGTON	VA	22204
PENTAGON RESERVATION	1400 DEFENSE PENTAGON	PENTAGON, ARLINGTON	VA	20301

ARLINGTON NATIONAL CEMETERY	ARLINGTON NATIONAL CEMETERY	ARLINGTON	VA	22211
AIR FORCE OFFICE OF SCIENTIFIC RESEARCH	875 NORTH RANDOLPH STREET, SUITE 325	ARLINGTON	VA	22203
OFFICE OF NAVAL RESEARCH	875 N. RANDOLPH STREET, SUITE 1425	ARLINGTON	VA	22203
COAST GUARD PERSONNEL SERVICE CENTER	4200 WILSON BLVD STE 1100	ARLINGTON	VA	20598
US MARINE CORPS HEADQUARTERS (HENDERSON HALL) -	1555 SOUTHGATE RD	ARLINGTON	VA	22214
FORT MYER	204 LEE AVENUE	FORT MEYER	VA	22211

7.8 Culpeper County, VA

7.8.1 Area of Responsibility

Culpeper County is located in the North Central part of the state. It is bordered by Washington, D.C. to the northeast, Fairfax County and the City of Falls Church to the north, west and southwest and the City of Alexandria to the southeast. Culpeper County contains 1 municipality and has a population of about 46,698. The address of the Division of Emergency Management is: 14022 Public Safety Court, Culpeper Virginia 22701 (Telephone 540-727-7161).

County Municipality:

- Culpeper

7.8.2 Response Systems and Policies

The Director of Emergency Services is the Chairman of the County Board of Supervisors. The day-to-day activities of the emergency preparedness program have been delegated to the Emergency Services Coordinator. The Emergency Services Director, in conjunction with the Emergency Services Coordinator, will direct and control emergency operations in time of emergency and issue directives to other services and organizations concerning disaster preparedness.

The day-to-day activities of the emergency management program, for which the Coordinator of Emergency Management is responsible, include developing and maintaining an Emergency Operations Plan, maintaining the County EOC in a constant state of readiness, and other responsibilities as outlined in local and state regulation. The Emergency Services Coordinator will assure compatibility between the County's Emergency Operations Plan and the plans and procedures of key facilities and organizations within the county. The Culpeper County Public Safety Communications Center operates the County 9-1-1 system.

7.8.3 County EMA Response Teams

Culpeper County is supported by the Culpeper County Fire Department and the Northern Virginia Regional HAZMAT Team stationed in Fredericksburg, VA.

Fact Sheet:

Culpeper County, Virginia

VDEM State
Emergency
Operation Center:
(24 hour) 800-468-8892
804-674-2400

Virginia Department of
Health:
VDH Office of
Emergency
Preparedness Duty
Officer: 804-864-7314

Director of Emergency
Preparedness, Bob
Mauskapf: 804-864-
7035

VADEQ Hot Line
804-698-4000
800-592-5482 (VA Area
Only)

National Park Service
24/7 Dispatch Center:
301-714-2235

National Park Police:
202-610-7500

EPA Planning OSC:
Charlie Fitzsimmons
Office: 410-305-3027
Fax: none
Cell: 443-223-9774
SAT: 8816 2142 6099

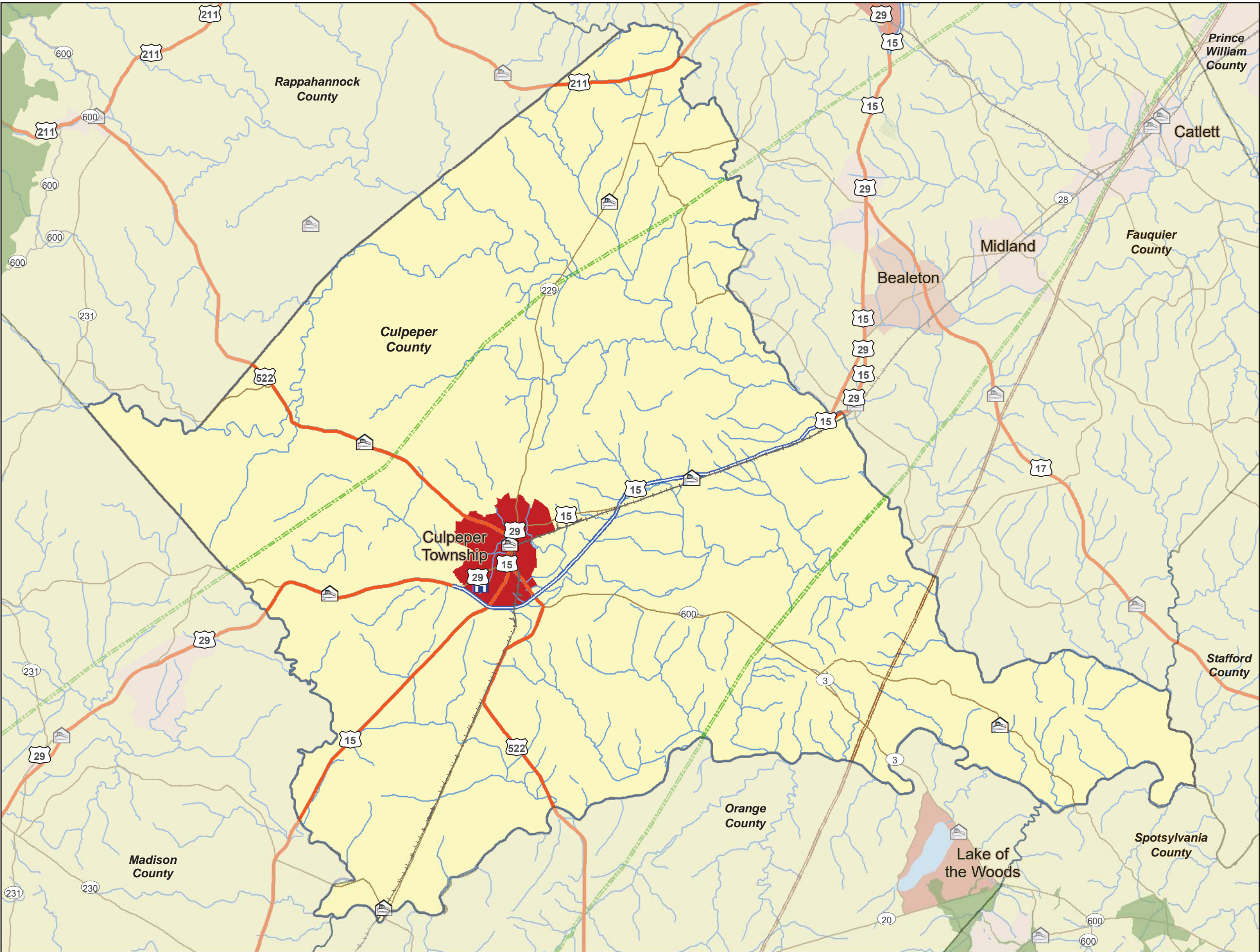
Alternate OSC:

Richard Rupert
Office: 215-814-3463
Fax: 215-814-3254
Cell: 215-514-8773

EPA Assistants:
Don McLaughlin
Office: 540-686-4670
Fax: 215-814-3254
Cell: 215-316-0280
SAT: 8816 2142 9597

Kait Hess
Office: 215-814-3259
Fax: 215-814-3254
Cell: 215-680-9198

CONTACTS:	Water Bodies	Pipelines: Natural Gas and Refined Petroleum	Defense Site Locations	COUNTY MAP:
24-Hour County Dispatch: 540-727-7161 EMA Director: E. Thomas Williams: 540-727-7161 Email: twilliams@culpepercounty.gov LEPC Chair: Warren Jenkins 540 -727-7161 County Administrator: Frank Bossio, (540) 727-3427 County Clerk: Commissioner of Revenue: Terry L. Yowell, 540-727-3443 Human Services: (540) 727-0372 Emergency: 911	Lake Pelham, Mountain Run Lake, Merrimack Lake, Rapidan River, Rappahannock River, Blackwater Creek, Campbell's Run, Hazel River, Hazel Run, Hughes River, Mountain Run,	NISOURCE- 888-460-4332 Colonial Pipeline Co- 800-926-2728 Williams Gas Transco- 800-440-8475	US DOA Reserve Center- 1821 Industry Dr, Culpeper VA, 22701, 540-825-0800 US DOA Warrenton Training Center- Brandy Station Rr 669, Brandy Station, VA 22714, 540-829-4527 Defense Information Systems Agency- Pentagon, Culpeper, VA 22701, No address or phone number available US DOA Recruiting Center- 771 Nalles Mill Rd, Culpeper VA, 22701, 540-829-6834	
HAZMAT TEAMS:	Electric Utilities	Gas Utilities	Water Utilities	
Regional HAZMAT Team: Northern VA Regional HAZMAT Team- Fredericksburg, VA 540-372-1059	Dominion Virginia Power : 888-667-3000 Rappahannock Electric Coop: 540-898-8500	Columbia Gas of Virginia 540-368-3200	Well water is used throughout the county and distributed through various public and privately owned community water systems.	
HOSPITALS WITH TRAUMA CENTERS:	Trauma Center		Closest Burn Unit	
Mary Washington Hospital	Mary Washington Hospital- 2300 Fall Hill Avenue, Fredericksburg, VA 22405, 540-741-1404		Washington Hospital Center- 110 Irving Street Northwest Washington, DC 20010 (202) 877-7000	
OTHER HOSPITALS:	Culpeper Regional Hospital- 501 Sunset Lane, Culpeper VA, 2271, 540-829-4100		NO DATA IN THIS CELL	
DRINKING WATER INTAKES	Drinking Water Intakes		WWTP	COUNTY DESCRIPTION
	Well water is used throughout the county and distributed through various public and privately owned community water systems.		Town of Culpeper Wastewater Treatment Plant- 400 S Main St, Suite 100, Culpeper VA, 22701, 540-829-8220	FIPS: 047 Land Area: 379.23 sq mi Estimated Population: 46,689 Major Industries: Major Water Bodies: Lake Pelham, Mountain Run Lake, Rapidan River, Rappahannock River Major Roadways: 522, 3, 15, 29, 229 Major Towns: Culpeper, Boston, Brandy Station, Kellys Ford, Rapidan, Reva, Richardsville, Stevensburg Major Rail Lines: Norfolk Southern (800-453-2530)
PLANNING TOOLS:				
EOPs, MOAs, MOUs				
TYPES OF FACILITIES:				
SARA Title III Facilities: # FRP Oil Facilities: SPCC Facilities: # RMP Facilities: NPDES Facilities: RCRA Facilities: TRI Sites: Water Intakes: Industrial				
SENSITIVE POPULATIONS:	National and State Parks		Local Parks	APPLICABLE RESPONSE PLANS:
Special Populations:	None		Kesher Wayside Park, Yowell Meadow Park, Brandy Station Battlefield Park, Chester F. Phelps Wildlife Management Area	Federal: <ul style="list-style-type: none">U.S. EPA Region III Inland Area Contingency Plan Volume IU.S. Coast Guard Sector Baltimore Area Contingency Plan State: <ul style="list-style-type: none">Commonwealth of Virginia Emergency Operations Plan County: <ul style="list-style-type: none">Culpeper County Emergency Operations Plan
SOURCES OF RESPONSE EQUIPMENT:				
NO DATA IN THIS CELL	NO DATA IN THIS CELL		NO DATA IN THIS CELL	
MISCELLANEOUS:	Culpeper PD- 130 West Cameron St, Culpeper VA, 22701, 540-727-3430	Virginia State PD- 15148 State Police Rd, Culpeper VA, 22701, 540-829-7713		
NO DATA IN THIS CELL	NO DATA IN THIS CELL			



Legend

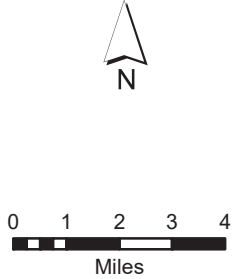
- Fire Stations
- Hospitals
- National Park or Forest
- State Park or Forest
- Local Park
- Major Railroad Lines
- Interstate
- US route
- Major Road
- Local Road
- Natural Gas Pipeline
- Refined Petroleum Pipeline
- Water (Regional)

2010 Census

- 0 - 3,000
- 3,001 - 6,000
- 6,001 - 9,000
- 9,001 - 12,000
- 12,001 - 15,000
- 15,001 - 18,000

Coordinate System:
WGS 84, Meters

Data Source(s):
Base Map: ESRI Street Map Data



**DC Extended Subarea
Contingency Plan
Culpeper County, VA**

7.8.5 Culpeper County-Specific Tables

Table 7.8.5.1 Culpeper County, Virginia - EMA Response Teams					
NAME	TELEPHONE	ADDRESS	CITY	STATE	ZIP
BRANDY STATION VOLUNTEER FIRE DEPARTMENT	540-825-1555	19601 CHURCH ROAD	BRANDY STATION	VA	22714
CULPEPER COUNTY JAIL	540-727-7525	131 WEST CAMERON STREET	CULPEPER	VA	22701
CULPEPER COUNTY OFFICE OF EMERGENCY SERVICES	540-727-7161	306 NORTH MAIN STREET	CULPEPER	VA	22701
CULPEPER COUNTY SHERIFFS OFFICE	540-727-7520	132 WEST DAVIS STREET	CULPEPER	VA	22701
CULPEPER COUNTY VOLUNTEER RESCUE SQUAD	540-825-2247	1121 NORTH MAIN STREET	CULPEPER	VA	22701
CULPEPER POLICE DEPARTMENT	540-727-3430	130 WEST CAMERON STREET	CULPEPER	VA	22701
REVA VOLUNTEER FIRE AND RESCUE DEPARTMENT	540-547-3747	18230 BIRMINGHAM ROAD	CULPEPER	VA	22701
SALEM VOLUNTEER FIRE AND RESCUE DEPARTMENT	540-825-9112	13428 SCOTTS MILL ROAD	CULPEPER	VA	22701
VIRGINIA STATE POLICE DIVISION 2 - HEADQUARTERS	540-829-7713	15148 STATE POLICE ROAD	CULPEPER	VA	22701
VIRGINIA STATE POLICE DIVISION 2 AREA 15 - CULPEPPER	540-829-7415	15139 STATE POLICE ROAD	CULPEPER	VA	22701
COFFEEWOOD CORRECTIONAL CENTER	540-829-6483	12352 COFFEEWOOD DRIVE	MITCHELLS	VA	22729
RAPIDAN VOLUNTEER FIRE AND RESCUE DEPARTMENT	540-672-5744	9729 LOCUST DALE ROAD	RAPIDAN	VA	22733
RICHARDSVILLE VOLUNTEER FIRE DEPARTMENT AND RESCUE SQUAD	540-399-1890	29361 ELEYS FORD ROAD	RICHARDSVILLE	VA	22736
LITTLE FORK VOLUNTEER FIRE AND RESCUE DEPARTMENT	540-937-7717	6011 RIXEYVILLE ROAD	RIXEYVILLE	VA	22737

Table 7.8.5.2 Culpeper County, Virginia - Hospital Contacts					
NAME	TELEPHONE	ADDRESS	CITY	STATE	ZIP
CULPEPER REGIONAL HOSPITAL	540-829-4100	501 SUNSET LANE	CULPEPER	VA	22701

Table 7.8.5.3 Culpeper County, Virginia - FRP Facilities

NAME	ADDRESS	CITY	STATE	ZIP	FRP ID
COMMUNICATIONS CORPORATION OF AMERICA	13195 FREEDOM WAY	BOSTON	VA	22713	110020673644
BINGHAM AND TAYLOR - DIVISION OF VIRGINIA IND	PO BOX 939 NALLE ST	CULPEPER	VA	22701	110001886781
CONTINENTAL TEVES INC - CULPEPER PLANT	13456 LOVERS LANE	CULPEPER	VA	22701	110000702311
CULPEPER FARMERS' CO-OP., INC.	15172 JAMES MADISON HWY.	CULPEPER	VA	22701	110038277744
CULPEPER WASTEWATER TREATMENT PLANT	15108 SERVICE LANE	CULPEPER	VA	22701	110000574165
CULPEPER WOOD PRESERVERS, INC.	15487 BRAGGS CORNER ROAD	CULPEPER	VA	22701	110000341229
FIBERMASTER LIMITED	982 JAMES MADISON HIGHWAY	CULPEPER	VA	22701	110001891025
GREENS CORNER WWTP	STATE ROUTE 666 GREENS CORNER	CULPEPER	VA	22701	110030452454
KELLER MANUFACTURING CORPORATION	601 GERMANN HWY	CULPEPER	VA	22701	110020673797
MASCO BUILDER CABINET GROUP	641 MADDOX DR	CULPEPER	VA	22701	110037142972
MERILLAT INDUSTRIES INCORPORATED - CULPEPER	641 MADDOX DRIVE	CULPEPER	VA	22701	110001896477
MOUNTAIN RUN WASTEWATER TREATM	GREENS CORNER RD	CULPEPER	VA	22701	110010131525
QUARLES PETROLEUM - CULPEPER BULK PLANT	15427 BRANDY RD.	CULPEPER	VA	22701	110000341247
R LEE PAYNE & SON INC	571A JAMES MADISON HWY	CULPEPER	VA	22701	110038234078
THE ROCHESTER CORPORATION	751 OLD BRANDY ROAD	CULPEPER	VA	22701	110000341256
VDOT - CULPEPER DISTRICT SHOP	1601 ORANGE RD	CULPEPER	VA	22701	110020673635
WATER TREATMENT FACILITY	8616 WOODVIEW ROAD	CULPEPER	VA	22701	110000545722
CELLIN MANUFACTURING INCORPORATED	685 HACKNEY DR.	ELKWOOD	VA	22718	110002097310
US GREENFIBER LLC	21465 AIRPARK DRIVE	ELKWOOD	VA	22718	110005286644
DOC - COFFEEWOOD CORRECTIONAL CENTER	12352 COFFEEWOOD DRIVE	MITCHELLS	VA	22729	110000736099
WORLDWIDE AUTOMOTIVE	12352 COFFEEWOOD DRIVE	MITCHELLS	VA	22729	110012555859

Table 7.8.5.4 Culpeper County, Virginia - Railroad Companies

OWNER	EMERGENCY TELEPHONE	ADDRESS	CITY	STATE	ZIP
NS	800-453-2530	RAILCAR AVE	EDGEMOORE	DE	19802

Table 7.8.5.5 Culpeper County, Virginia - Pipeline Companies

OWNER	TYPE	EMERGENCY PHONE NUMBER	NON-EMERGENCY PHONE NUMBER
COLONIAL	REFINED PETROLEUM PIPELINE	800-926-2728	678-762-2200
NISOURCE	NATURAL GAS PIPELINE	888-460-4332	800-543-8911
WILLIAMS	NATURAL GAS PIPELINE	800-440-8475	703-368-3255

Table 7.8.5.6 Culpeper County, Virginia - LEPC / EMA Contacts

NAME	TITLE	TELEPHONE	ADDRESS	CITY	STATE	ZIP
WARREN JENKINS	LEPC CHAIR	540-727-7161	14022 PUBLIC SAFETY COURT	CULPEPER	VA	22701
THOMAS WILLIAMS	EMERGENCY MANAGEMENT	540-727-7161	302 N MAIN ST	CULPEPPER	VA	22701

Table 7.8.5.7 Culpeper County, Virginia - Elected Officials

NAME	TITLE	TELEPHONE	ADDRESS	CITY	STATE	ZIP
SCOTT H. JENKINS	SHERIFF	540-727-7520	132 W. DAVIS ST	CULPEPER	VA	22701
FRANK BOSSIO	COUNTY ADMINISTRATOR	540-727-3427	302 N. MAIN ST	CULPEPER	VA	22701
SANDRA R. ROBINSON	COUNTY ATTORNEY	540-727-3407	306 N. MAIN ST	CULPEPER	VA	22701

Table 7.8.5.8 Culpeper County, Virginia - Power Utilities					
NAME	TELEPHONE	ADDRESS	CITY	STATE	ZIP
DOMINION VIRGINIA POWER	888-667-3000	120 TREDEGAR ST	RICHMOND	VA	23219
RAPPAHANNOCK ELECTRIC COOP	540-898-8500	247 INDUSTRIAL COURT	FREDERICKSBURG	VA	22408

Table 7.8.5.9 Culpeper County, Virginia - Military Installations				
NAME	ADDRESS	CITY	STATE	ZIP
US DOA WARRENTON TRAINING CENTER	BRANDY STATION RR 669	BRANDY STATION	VA	22714
DEFENSE INFORMATION SYSTEMS AGENCY	PENTAGON	CULPEPER	VA	22701
US DOA RECRUITING CENTER	771 NALLES MILL RD	CULPEPER	VA	22701
US DOA RESERVE CENTER	1821 INDUSTRY DR	CULPEPER	VA	22701

7.9 Fairfax County, VA

7.9.1 Area of Responsibility

Fairfax County is located in the North Central part of the state. It is bordered by the Potomac River on the north and southeast. Across the river to the northeast is Washington, D.C., across the river to the north is Montgomery County, Maryland, and across the river to the southeast are Prince George's County and Charles County, Maryland. The county is partially bounded on the north and east by Arlington County and the Independent Cities of Alexandria and Falls Church. It is bounded by Loudoun County on the west, and Prince William County on the south. Fairfax County contains 3 incorporated towns, and 2 independent cities. Fairfax County has a population of about 1,081,726. The address of the Division of Emergency Management is: 4890 Alliance Drive, Suite 2200, Fairfax, Virginia 22030 (Telephone 571-350-1000).

County Municipalities:

- City of Falls Church
- City of Fairfax
- Clifton
- Herndon
- Vienna

7.9.2 Response Systems and Policies

The McConnell Public Safety and Transportation Operations Center (MPSTOC) is a multi-agency coordination and cooperation center. The 9-1-1 center is a partnership between Fairfax County and the commonwealth of Virginia that brings multiple agencies and functions together under one roof to enhance the effectiveness of public safety response, improve traffic congestion management, and better manage the response to and recovery from major emergencies.

The Office of Emergency Management (OEM) provides emergency mitigation, preparedness, response and recovery services to the residents of Fairfax County. OEM manages the EOC and duty officer program and Maintains the Emergency Operations Plan, which covers all natural disasters and man-made disasters excluding nuclear war and provides a basis for the development of programs and procedures to save lives and minimize disaster damage, and to expedite recovery operations after such a disaster. The development and maintenance of this plan and supporting plans is the basis of the local emergency management program.

7.9.3 County EMA Response Teams

Fairfax County is supported by the Northern Virginia HAZMAT Team stationed in
Fredericksburg, VA.

Fact Sheet:

Fairfax County, Virginia

VDEM State
Emergency
Operation Center:
(24 hour) 800-468-8892
804-674-2400

Virginia Department of
Health:
VDH Office of
Emergency
Preparedness Duty
Officer: 804-864-7314

Director of Emergency
Preparedness, Bob
Mauskapf: 804-864-
7035

VADEQ Hot Line
804-698-4000
800-592-5482 (VA Area
Only)

National Park Service
24/7 Dispatch Center:
301-714-2235

National Park Police:
202-610-7500

EPA Planning OSC:
Charlie Fitzsimmons
Office: 410-305-3027
Fax: none
Cell: 443-223-9774
SAT: 8816 2142 6099

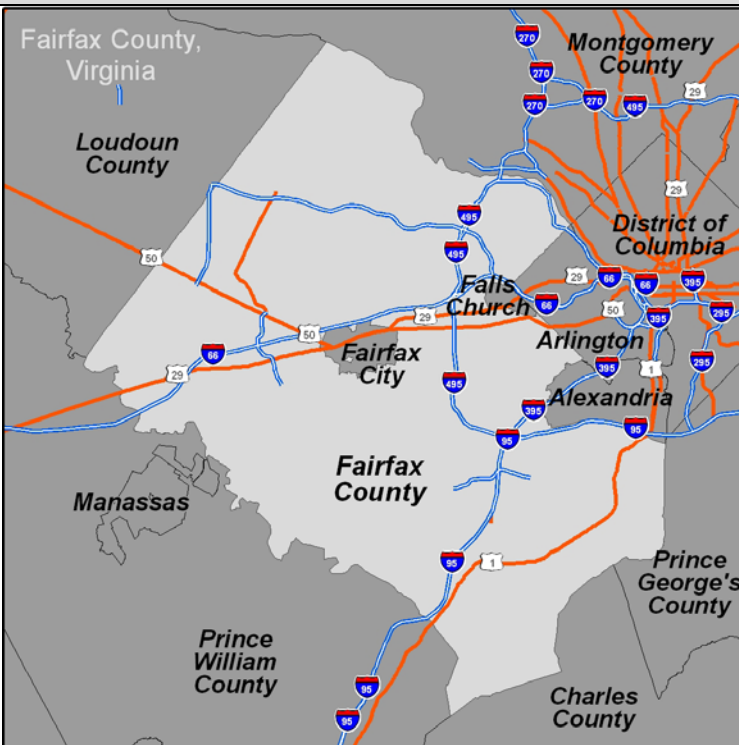
Alternate OSC:

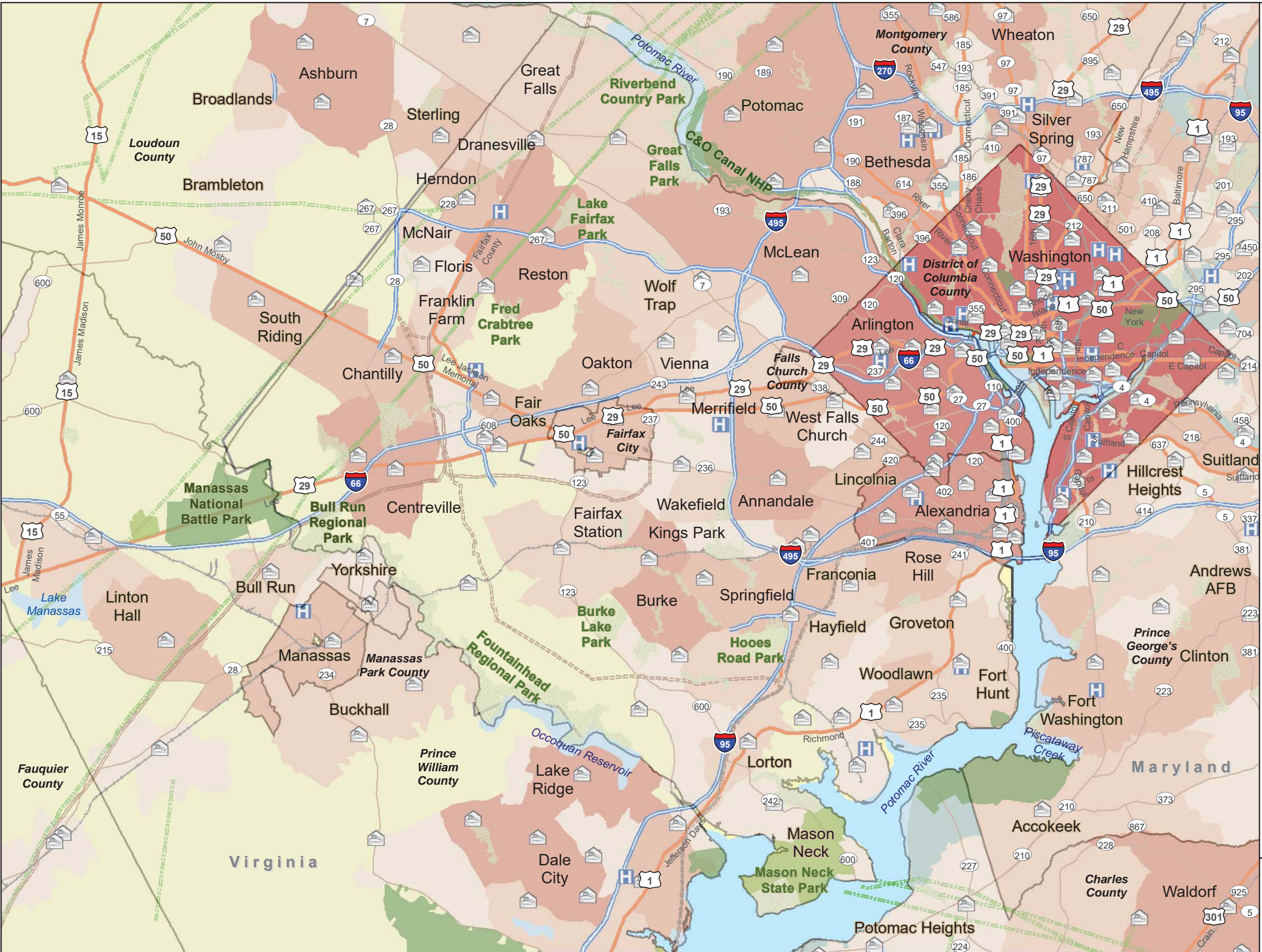
Richard Rupert
Office: 215-814-3463
Fax: 215-814-3254
Cell: 215-514-8773

EPA Assistants:
Don McLaughlin
Office: 540-686-4670
Fax: 215-814-3254
Cell: 215-316-0280
SAT: 8816 2142 9597

Kait Hess
Office: 215-814-3259
Fax: 215-814-3254
Cell: 215-680-9198

Updated 8-2019

CONTACTS:	Water Bodies	Pipelines: Natural Gas and Refined Petroleum	Defense Site Locations			COUNTY MAP:		
24-Hour County Non-Emergency Dispatch: 703-691-2131 EM Coordinator: Seamus Mooney 571-350-1000 TTY 771 Deputy E.M. Coordinator: Roy Shrout 571-350-1000 TTY 771 LEPC Chair: Marty Ranck, 703-246-4388 LEPC Contact:Trice Burgess,703-246-3973; trice.burgess@fairfaxcounty.gov County Administrator: Bryan J. Hill 703-324-2531 Clerk of the Board of Supervisors: 703-324-3151 Tax Administration: 703-222-8234 Health Department: 703-246-2411 Emergency: 911	Potomac River, Burke Lake, Belmont Bay, Pohick Bay, Lake Thoreau, Lake Audubon, Accotink Creek and Lake Accotink, Difficult Run, Dogue Creek, Holmes Run, Little Rocky Run, Little Branch Creek, Pohick Creek, Turkey Run, Wolf Run, Wolftrap Creek, Powells Creek, Lake Royal, Lake Mercer, Lake Barcroft, Lake Anne, Hunstman Lake	Colonial Co: 800-926-2728 Dominion East Ohio: 1-888-264-8240 Kinder Morgan: 1-866-762-8442 NISOURCE: 800-835-7191	USAF Fort Belvoir- 8313 Forrester Blvd, Springfield VA, 22152, 703-663-8106 CIA- 6 P37 Headquarters Building, McLean VA, 22103, 703-874-8804 Civil Air Patrol- 13911 Stonefield Dr, Clifton VA, 20124, 703-830-7413 Defense Contract Management Agency- 4114 Legato Rd, Room 1100, Fairfax VA, 22033, No Number Available Defense Information Systems Agency- 5109 Leesburg Pike, Falls Church VA, 22041, 703-681-0864 Defense Logistics Agency- 8725 John J Kingman Rd, Fort Belvoir, 22060 VA, 703-767-2100 US DOA- 6098 Abbot Rd, Suite 2118, Fort Belvoir VA, 22060, 703-805-5167 US Navy- 2849 Meadow Ln, Falls Church VA, 22042, 703-241-2546 USACE- 7701 Telegraph Rd, Fort Belvoir, VA, 22060, 703-545-6700 Virginia National Guard- 5109 Leesburg Pike, Falls Church VA, 22041, 703-681-0602 Fort Belvoir -9500 Pohick Road Fort Belvoir, VA 22060 (703) 806-4892 MG Albert C Lieber USARC- 6901 Telegraph Road, Alexandria, VA 22310					
HAZMAT TEAMS:	Electric Utilities	Gas Utilities	Water Utilities					
Regional HAZMAT Team: Northern Virginia Team 4975 Alliance Drive 4E Fairfax, VA 22030 (804) 897-6500	Dominion Energy: 866-366-4357 Northern Neck Electric Coop: 804-333-3621 Northern Virginia Electric Coop: 888-335-0500 Rappahannock Electric Coop: 540-898-8500	Columbia Gas of Virginia 540-368-3200 Emergency 1-800-544-5606	Well water is used throughout the county and distributed through various public and privately owned community water systems.					
HOSPITALS WITH TRAUMA CENTERS:	Trauma Center		Closest Burn Unit					
Inova Fairfax Hospital	Inova Fairfax Hospital- 3300 Gallows Rd Falls Church, VA 22042, 703-776-4001		Washington Hospital Center- 110 Irving Street Northwest Washington, DC 20010 (202) 877-7000					
OTHER HOSPITALS:	Inova Mount Vernon Hospital- 2501 Parkers Lane, Alexandria VA, 22306, 703-664-7000	Inova Fair Oaks Hospital- 3600 Joseph Siewick Drive, Fairfax VA, 22033, 703-391-3600	Reston Hospital Center- 1850 Town Center Parkway, Reston VA, 20190, 703-689-9000	NO DATA IN THIS CELL				
Inova Mount Vernon Hospital, Inova Fair Oaks Hospital, Reston Hospital Center								
DRINKING WATER INTAKES	Drinking Water Intakes		WWTP			COUNTY DESCRIPTION		
Drinking Water Intakes	Well water is used throughout the county and distributed through various public and privately owned community water systems.		Massanutten Public Service Corp- 10609 Greene Dr, Lorton VA, 22079, 540-289-5681 Upper Occoquan Sewage Authority- 14631 Compton Rd, Centreville VA, 20121, 703-830-2200			FIPS: 059 Land Area: 390.97 sq mi Estimated Population: 1,081,726 Major Industries: Major Water Bodies: Potomac River, Burke Lake, Belmont Bay, Pohick Bay, Lake Thoreau, Lake Audubon Major Roadways: 66, 495, 395, 267 Major Towns: Reston, McLean, Annandale, Springfield, Burke, Centreville, Chantilly, Springfield, Mt. Vernon Major Rail Lines: Northern Suffolk- 800-453-2530, CSX- 1-800-232-0144; AMTRAK: 1-800-872-7245; WA Metro Trans Auth: 202-637-7000		
PLANNING TOOLS:								
EOPs, MOAs, MOUs								
TYPES OF FACILITIES:								
SARA Title III Facilities: FRP Oil Facilities: SPCC Facilities: RMP Facilities: NPDES Facilities: RCRA Facilities: TRI Sites: Water Intakes:								
SENSITIVE POPULATIONS:	National and State Parks		Local Parks			APPLICABLE RESPONSE PLANS:		
Special Populations:	Manassas National Battlefield Park, Captain John Smith Chesapeake National Historic Trail, Clara Barton National Historic Site, Potomac Heritage National Scenic Trail, Wolf Trap National Park for the Performing Arts, Star Spangled Banner National Historic Trail, Mason Neck State Park,		Pohick Bay Regional Park, Fountainhead Regional Park, Sandy Run Regional Park, Burke Lake Park, Bull Run Marina Regional Park, Hemlock Overlook Regional Park, Huntley Meadows Park, Dyke Marsh Wildlife Preserve, Lake Accotink Park, Pohick Creek Stream Valley Park, Ellanor C. Lawrence Park, Fred Crabtree Park, Difficult Run Stream Valley Park, Scotts Run Nature Preserve, Lake Fairfax Park			<u>Federal:</u> <ul style="list-style-type: none">U.S. EPA Region III Inland Area Contingency Plan Volume IU.S. Coast Guard Sector Baltimore Area Contingency Plan <u>State:</u> <ul style="list-style-type: none">Commonwealth of Virginia Emergency Operations Plan <u>County:</u> <ul style="list-style-type: none">Fairfax County Emergency Operations Plan		
SOURCES OF RESPONSE EQUIPMENT:								
NO DATA IN THIS CELL								
MISCELLANEOUS:								
NO DATA IN THIS CELL	NO DATA IN THIS CELL		NO DATA IN THIS CELL					



Legend

- FireStations
- Hospitals
- National Park or Forest
- State Park or Forest
- Local Park
- Major Railroad Lines
- Limited Access
- Highway
- Major Road
- Local Road
- Natural Gas Pipeline
- Refined Petroleum Pipeline
- Water (Regional)

2010 Census

0 - 10,000
10,001 - 20,000
20,001 - 40,000
40,001 - 80,000
80,001 - 160,000
160,001 - 320,000
320,001 - 640,000

Coordinate System:
WGS 84, Meters

Data Source(s):
Base Map: ESRI Street Map Data

0 1.5 3 4.5 6
Miles

**DC Extended Subarea
Contingency Plan
Fairfax County, VA**

7.9.5 Fairfax County-Specific Tables

Table 7.9.5.1 Fairfax County, Virginia - EMA Response Teams					
NAME	TELEPHONE	ADDRESS	CITY	STATE	ZIP
FAIRFAX COUNTY FIRE AND RESCUE DEPARTMENT STATION 11 - PENN DAW	703-765-4404	6624 HULVEY TERRACE	ALEXANDRIA	VA	22306
FAIRFAX COUNTY FIRE AND RESCUE DEPARTMENT STATION 24 - WOODLAWN	703-780-0110	8701 LUKENS LANE	ALEXANDRIA	VA	22309
FAIRFAX COUNTY FIRE AND RESCUE DEPARTMENT STATION 37 - KINGSTOWNE	703-719-9294	7936 TELEGRAPH ROAD	ALEXANDRIA	VA	22315
FAIRFAX COUNTY FIRE AND RESCUE DEPARTMENT STATION 5 - FRANCONIA	703-971-5858	6300 BEULAH STREET	ALEXANDRIA	VA	22310
FAIRFAX COUNTY FIRE AND RESCUE DEPARTMENT STATION 9 - MOUNT VERNON	703-780-0150	2601 SHERWOOD HALL LANE	ALEXANDRIA	VA	22306
FAIRFAX COUNTY POLICE DEPARTMENT - MOUNT VERNON DISTRICT STATION	703-360-8400	2511 PARKERS LANE	ALEXANDRIA	VA	22306
FAIRFAX COUNTY FIRE AND RESCUE DEPARTMENT STATION 8 - ANNANDALE	703-256-2552	7128 COLUMBIA PIKE	ANNANDALE	VA	22003
FAIRFAX COUNTY POLICE DEPARTMENT - MASON DISTRICT STATION	703-256-8035	6507 COLUMBIA PIKE	ANNANDALE	VA	22003
NORTHERN VIRGINIA COMMUNITY COLLEGE POLICE	703-323-3111	8333 LITTLE RIVER TURNPIKE	ANNANDALE	VA	22003
FAIRFAX COUNTY FIRE AND RESCUE DEPARTMENT STATION 14 - BURKE	703-978-9200	9501 OLD BURKE LAKE ROAD	BURKE	VA	22015
FAIRFAX COUNTY FIRE AND RESCUE DEPARTMENT STATION 17 - CENTREVILLE	703-830-8280	5856 OLD CENTREVILLE ROAD	CENTREVILLE	VA	20121
FAIRFAX COUNTY FIRE AND RESCUE DEPARTMENT STATION 38 - WEST CENTREVILLE	703-802-2806	6001 ODAY DRIVE	CENTREVILLE	VA	20120
FAIRFAX COUNTY FIRE AND RESCUE DEPARTMENT STATION 15 - CHANTILLY	703-378-5353	14005 VERNON STREET	CHANTILLY	VA	20151
FAIRFAX COUNTY POLICE DEPARTMENT -	703-814-7000	4900 STONECROFT BOULEVARD	CHANTILLY	VA	20151

SULLY DISTRICT STATION					
FAIRFAX COUNTY FIRE AND RESCUE DEPARTMENT STATION 16 - CLIFTON	703-830-1901	12645 CHAPEL ROAD	CLIFTON	VA	20124
FAIRFAX COUNTY FIRE AND RESCUE DEPARTMENT STATION 13 - DUNN LORING	703-560-1539	2148 GALLOWS ROAD	DUNN LORING	VA	22027
FAIRFAX COUNTY FIRE AND EMERGENCY MEDICAL SERVICES - TRAINING ACADEMY	703-246-3801	4600 WEST OX ROAD	FAIRFAX	VA	22030
FAIRFAX COUNTY FIRE AND RESCUE DEPARTMENT STATION 21 - FAIR OAKS	703-591-0247	12300 LEE JACKSON MEMORIAL HIGHWAY	FAIRFAX	VA	22033
FAIRFAX COUNTY FIRE AND RESCUE DEPARTMENT STATION 23 - ANNANDALE	703-978-3340	8914 LITTLE RIVER TURNPIKE	FAIRFAX	VA	22031
FAIRFAX COUNTY FIRE AND RESCUE DEPARTMENT STATION 30 - MERRIFIELD	703-573-5321	8739 LEE HIGHWAY	FAIRFAX	VA	22031
FAIRFAX COUNTY FIRE AND RESCUE DEPARTMENT STATION 34 - OAKTON	703-591-0273	10511 ROSEHAVEN STREET	FAIRFAX	VA	22030
FAIRFAX COUNTY FIRE AND RESCUE DEPARTMENT STATION 40 - FAIRFAX CENTER	703-322-4500	4621 LEGATO ROAD	FAIRFAX	VA	22030
FAIRFAX COUNTY POLICE DEPARTMENT - HELICOPTER DIVISION	703-830-3105	4604 WEST OX ROAD	FAIRFAX	VA	22030
FAIRFAX COUNTY SHERIFFS OFFICE	703-246-3260	4110 CHAIN BRIDGE ROAD	FAIRFAX	VA	22030
GEORGE MASON UNIVERSITY POLICE DEPARTMENT	703-993-3840	10470 HOLSTON CREEK DRIVE, MSN 3D3	FAIRFAX	VA	22030
VIRGINIA STATE POLICE DIVISION 7 AREA 9 - HEADQUARTERS	703-323-4500	9801 BRADDOCK ROAD	FAIRFAX	VA	22032
FAIRFAX COUNTY FIRE AND RESCUE DEPARTMENT STATION 32 - FAIRVIEW	703-250-8900	5600 BURKE CENTRE PARKWAY	FAIRFAX STATION	VA	22039
BUREAU OF ALCOHOL TOBACCO FIREARMS AND EXPLOSIVES - FALLS CHURCH	703-287-1110	7799 LEESBURG PIKE, NORTH TOWER, SUITE 1050	FALLS CHURCH	VA	22043
FAIRFAX COUNTY FIRE AND RESCUE DEPARTMENT STATION 10 - BAILEYS CROSSROADS	703-820-2345	3601 FIREHOUSE LANE	FALLS CHURCH	VA	22041
FAIRFAX COUNTY FIRE AND RESCUE DEPARTMENT STATION	703-573-4505	3101 HODGE PLACE	FALLS CHURCH	VA	22042

18 - JEFFERSON					
FAIRFAX COUNTY FIRE AND RESCUE DEPARTMENT STATION 28 - SEVEN CORNERS	703-532-1451	2949 SLEEPY HOLLOW ROAD	FALLS CHURCH	VA	22044
PHI AIR MEDICAL	800-258-8181	3300 GALLOWS ROAD, FAIRFAX HOSPITAL	FALLS CHURCH	VA	22042
FORT BELVOIR MILITARY POLICE STATION-DOD	703-806-4024	ABBOT ROAD, BUILDING 2124	FORT BELVOIR	VA	22060
FAIRFAX COUNTY POLICE DEPARTMENT - FRANCONIA DISTRICT STATION	703-922-0889	6121 FRANCONIA ROAD	FRANCONIA	VA	22310
FAIRFAX COUNTY FIRE AND RESCUE DEPARTMENT STATION 12 - GREAT FALLS	703-759-2300	9916 GEORGETOWN PIKE	GREAT FALLS	VA	22066
FAIRFAX COUNTY FIRE AND RESCUE DEPARTMENT STATION 31 - FOX MILL	703-860-2680	2610 RESTON PARKWAY	HERNDON	VA	20171
FAIRFAX COUNTY FIRE AND RESCUE DEPARTMENT STATION 36 - FRYING PAN	703-793-0043	2660 WEST OX ROAD	HERNDON	VA	20171
FAIRFAX COUNTY FIRE AND RESCUE DEPARTMENT STATION 39 - NORTH POINT	703-433-1418	1117 RESTON AVENUE	HERNDON	VA	20170
FAIRFAX COUNTY FIRE AND RESCUE DEPARTMENT STATION 4 - HERNDON	703-437-1233	680 SPRING STREET	HERNDON	VA	20170
PHYSICIANS TRANSPORT SERVICE STATION 3	703-941-7025	360 HERNDON PARKWAY, SUITE 1200	HERNDON	VA	20170
TOWN OF HERNDON POLICE DEPARTMENT	703-435-6846	397 HERNDON PARKWAY	HERNDON	VA	20170
FAIRFAX COUNTY FIRE AND RESCUE DEPARTMENT STATION 19 - LORTON	703-339-5141	7701 ARMISTEAD ROAD	LORTON	VA	22079
FAIRFAX COUNTY FIRE AND RESCUE DEPARTMENT STATION 20 - GUNSTON	703-339-5970	10417 GUNSTON ROAD	LORTON	VA	22079
FAIRFAX COUNTY FIRE AND RESCUE DEPARTMENT - EMERGENCY MEDICAL SERVICES TRAINING CENTER	703-803-3844	7921 JONES BRANCH DRIVE, SUITE 127	MCLEAN	VA	22102
FAIRFAX COUNTY FIRE AND RESCUE DEPARTMENT STATION 1 - MCLEAN	703-356-6671	1455 LAUGHLIN AVENUE	MCLEAN	VA	22101
FAIRFAX COUNTY FIRE AND RESCUE DEPARTMENT STATION 29 - TYSONS CORNERS	703-893-0140	1560 SPRING HILL ROAD	MCLEAN	VA	22102

FAIRFAX COUNTY POLICE DEPARTMENT - MCLEAN DISTRICT STATION	703-556-7750	1437 BALLS HILL ROAD	MCLEAN	VA	22101
UNITED STATES PARK POLICE - GEORGE WASHINGTON MEMORIAL PARKWAY SUBSTATION	703-285-1000	700 GEORGE WASHINGTON MEMORIAL PARKWAY	MCLEAN	VA	22101
FAIRFAX COUNTY FIRE AND RESCUE DEPARTMENT STATION 25 - RESTON	703-437-7575	1820 WIEHLE AVENUE	RESTON	VA	20190
FAIRFAX COUNTY POLICE DEPARTMENT - RESTON DISTRICT STATION	703-478-0904	12000 BOWMAN TOWNE DRIVE	RESTON	VA	20190
FAIRFAX COUNTY FIRE AND RESCUE DEPARTMENT - LOGISTICS DISTRIBUTION CENTER	703-658-3658	6800A INDUSTRIAL ROAD	SPRINGFIELD	VA	22151
FAIRFAX COUNTY FIRE AND RESCUE DEPARTMENT STATION 22 - SPRINGFIELD	703-451-0120	7011 BACKLICK ROAD	SPRINGFIELD	VA	22150
FAIRFAX COUNTY FIRE AND RESCUE DEPARTMENT STATION 26 - EDSALL ROAD	703-256-2236	5316 CAROLINA PLACE	SPRINGFIELD	VA	22151
FAIRFAX COUNTY FIRE AND RESCUE DEPARTMENT STATION 27 - WEST SPRINGFIELD	703-451-0453	6140 ROLLING ROAD	SPRINGFIELD	VA	22152
FAIRFAX COUNTY FIRE AND RESCUE DEPARTMENT STATION 35 - POHICK	703-451-5500	7801 MARITIME LANE	SPRINGFIELD	VA	22153
FAIRFAX COUNTY POLICE DEPARTMENT - WEST SPRINGFIELD DISTRICT STATION	703-644-7377	6140 ROLLING ROAD	SPRINGFIELD	VA	22152
NORTHERN VIRGINIA COMMUNITY COLLEGE POLICE - MEDICAL EDUCATION CAMPUS	703-822-6677	6699 SPRINGFIELD CENTER DRIVE	SPRINGFIELD	VA	22150
VIRGINIA STATE POLICE DIVISION 7 AREA 48 - SPRINGFIELD	703-313-6947	7001-A LOISDALE ROAD	SPRINGFIELD	VA	22150
FAIRFAX COUNTY FIRE AND RESCUE DEPARTMENT STATION 2 - VIENNA	703-938-2242	400 CENTER STREET SOUTH	VIENNA	VA	22180
VIENNA POLICE DEPARTMENT	703-255-6390	215 CENTER STREET SOUTH	VIENNA	VA	22180

Table 7.9.5.2 Fairfax County, Virginia - Hospital Contacts

NAME	TELEPHONE	ADDRESS	CITY	STATE	ZIP
INOVA MOUNT VERNON HOSPITAL	703-664-7000	2501 PARKERS LN	ALEXANDRIA	VA	22306
INOVA FAIR OAKS HOSPITAL	703-391-3600	3600 JOSEPH SIEWICK DR	FAIRFAX	VA	22033
INOVA FAIRFAX HOSPITAL	703-776-4001	3300 GALLOWS RD	FALLS CHURCH	VA	22042
RESTON HOSPITAL CENTER	703-689-9000	1850 TOWN CENTER PKWY	RESTON	VA	20190

Table 7.9.5.3 Fairfax County, Virginia - FRP Facilities

NAME	ADDRESS	CITY	STATE	ZIP	FRP ID
ATLANTIC RESEARCH CM SHOP	5321 SHAWNEE ROAD	ALEXANDRIA	VA	22312	110002316413
ATLANTIC RESEARCH CORP	5390 CHEROKEE AVENUE	ALEXANDRIA	VA	22312	110006454611
CARDINAL CONCRETE - CENTREVILLE	15717 LEE HWY	CENTREVILLE	VA	20121	110020672752
UOSA - CENTREVILLE	14631 COMPTON ROAD	CENTREVILLE	VA	20121	110008186532
EUROTHERM CIRCUITS INC	4230 LAFAYETTE CENTER DR., SUITE E	CHANTILLY	VA	20151	110002316404
QUEST DIAGNOSTICS NICHOLS INSTITUTE - CHANTILLY	14225 NEWBROOK DR	CHANTILLY	VA	20151	110020680592
WORLD WIDE AUTOMOTIVE	4260 ENTRE COURT	CHANTILLY	VA	20151	110013761045
AMATO IND INC. / AMCHLOR	2801 JUNIPER ST #1	FAIRFAX	VA	22031	110038264990
AQUATOMIC PRODUCTS CO., INC	3141 DRAPER DR	FAIRFAX	VA	22031	110011743480
E-SYSTEMS INC. MELPAR DIV.	11225 WAPLES MILL RD.	FAIRFAX	VA	22030	110002097196
FAIRFAX COUNTY MS4	VARIOUS LOCATIONS	FAIRFAX	VA	22035	110006615396
GEORGE MASON UNIVERSITY	4400 UNIVERSITY DRIVE	FAIRFAX	VA	22030	110026261881
RAYTHEON COMPANY - FALLS CHURCH	7700 ARLINGTON BOULEVARD	FALLS CHURCH	VA	22042	110000883517
VIRGINIA CONCRETE COMPANY INC - FALLS CHURCH	7103 GORDONS RD	FALLS CHURCH	VA	22043	110020678925
US ARMY - FORT BELVOIR	9430 JACKSON LOOP	FORT BELVOIR	VA	22060	110000620374
HERNDON WASTEWATER TREATMENT FACILITY (BFP-025)	MONROE STREET AND YOUNG AVENUE	HERNDON	VA	20170	110015335591
MEDSURG INDUSTRIES INC	251 EXCHANGE PL.	HERNDON	VA	20170	110002097212
PULSECOM	2900 TOWERVIEW ROAD	HERNDON	VA	20170	110002469515
ALEXANDRIA METAL FINISHERS	9418 GUNSTON COVE ROAD	LORTON	VA	22079	110000340809

CARDINAL CONCRETE	8115 MIMS STREET	LORTON	VA	22079	110001892346
FAIRFAX CNTY WATER AUTH	9800 OX ROAD	LORTON	VA	22079	110000574281
INTERSTATE 95 LANDFILL	9850 FURNACE RD	LORTON	VA	22079	110020674796
MOTIVA ENTERPRISES LLC	8206 TERMINAL ROAD	LORTON	VA	22079	110005216541
NOMAN M COLE JR POLLUTION CONTROL PLANT	9399 RICHMOND HIGHWAY	LORTON	VA	22199	110001886914
OGDEN MARTIN SYS OF FAIRFAX	9898 FURNACE ROAD	LORTON	VA	22079	110001886987
Q CARD 400 - QUARLES PETROLEUM	8219 TERMINAL ROAD	LORTON	VA	22079	110000340827
TONER CHARGE INC	9610 GUNSTON COVE RD SUITE B	LORTON	VA	22079	110002097221
BENDIX CORP	1768 OLD MEADOW RD.	MCLEAN	VA	22102	110002097230
CROWN CENTRAL PETROLEUM CO	8211 TERMINAL RD.	NEWINGTON	VA	22122	110000340818
KINDER MORGAN SOUTHEAST TERMINALS LLC-NEWINGTON	8200 TERMINAL RD	NEWINGTON	VA	22122	110040881999
NEWINGTON CONCRETE CORPORATION - 8413 TERMINAL RD	8413 TERMINAL ROAD	NEWINGTON	VA	22122	110001891828
AUTOMATA INC	11091 SUNSET HILLS ROAD	RESTON	VA	20190	110002469285
AUTO-CHLOR SYSTEM OF NORTHERN VIRGINIA	6715 ELECTRONIC DR #A	SPRINGFIELD	VA	22151	110011488960
HD SUPPLY CONSTRUCTION SUPPLY LTD (WC0206)	8090 ALBAN RD	SPRINGFIELD	VA	22150	110024552303
ISOMET CORP	5263 PORT ROYAL ROAD	SPRINGFIELD	VA	22151	110005218031
SHENANDOAH PRIDE DAIRY	5325 PORT ROYAL RD.	SPRINGFIELD	VA	22151	110000340863
SICPA SECURINK CORP	8000 RESEARCH WAY	SPRINGFIELD	VA	22153	110000340881
SOUTHERN IRON WORKS INC	6600 ELECTRONIC DRIVE	SPRINGFIELD	VA	22151	110000340872
U S DEPARTMENT OF STATE SA A FIRING RANGE	7943 CLUNG COURT	SPRINGFIELD	VA	22153	110015783623
U S PRINTING INK CORPORATION	7942-0 ANGUS CT.	SPRINGFIELD	VA	22153	110002097249
VIRGINIA CONCRETE EDSALL PLANT	5412 INDUSTRIAL DRIVE	SPRINGFIELD	VA	22151	110008055406
WASHINGTON GAS LIGHT COMPANY	6801 INDUSTRIAL ROAD	SPRINGFIELD	VA	22151	110000826250
INTERSTATE 95 LANDFILL	9850 FURNACE RD	LORTON	VA	22079	110020674796
MOTIVA ENTERPRISES LLC	8206 TERMINAL ROAD	LORTON	VA	22079	110005216541

Table 7.9.5.4 Fairfax County, Virginia - Railroad Companies

OWNER	EMERGENCY TELEPHONE	ADDRESS	CITY	STATE	ZIP
WA. METRO AREA TRANS AUTHORITY	202-637-7000	600 5TH NW	WASHINGTON	D.C.	20001
NS	800-453-2530	RAILCAR AVE	EDGEMOORE	DE	19802
CSX	800-232-0144	100 S MAPLE AVE	BRUNSWICK	MD	21716
AMTK	800-872-7245	8006 LORTON ROAD	LORTON	VA	22079

Table 7.9.5.5 Fairfax County, Virginia - Pipeline Companies

OWNER	TYPE	EMERGENCY PHONE NUMBER	NON-EMERGENCY PHONE NUMBER
COLONIAL CO	REFINED PETROLEUM PIPELINE	800-926-2728	800-275-3004
DOMINION East Ohio	NATURAL GAS PIPELINE	800-264-8240	866-366-4357
KINDER MORGAN	REFINED PETROLEUM PIPELINE	703-861-2198	703-541-8105
NISOURCE	NATURAL GAS PIPELINE	800-835-7191	800-543-8911

Table 7.9.5.6 Fairfax County, Virginia - LEPC / EMA Contacts

NAME	TITLE	TELEPHONE	ADDRESS	CITY	STATE	ZIP
MARTY RANCK	LEPC CHAIR	703-246-4388	10700 PAGE AVENUE	FAIRFAX	VA	22030
TRICE BURGESS	LEPC CONTACT	703-246-3971	4890 ALLIANCE DRIVE	FAIRFAX	VA	22030
SEAMUS MOONEY	EMERGENCY MANAGEMENT	571-350-1000	4890 ALLIANCE DRIVE	FAIRFAX	VA	22030

Table 7.9.5.7 Fairfax County, Virginia - Elected Officials

NAME	TITLE	TELEPHONE	ADDRESS	CITY	STATE	ZIP
JOHN C. COOK	SUPERVISOR BRADDOCK DISTRICT	703-425-9300	9002 BURKE LAKE RD	BURKE	VA	22015
JOHN W. FOUST	SUPERVISOR DRANESVILLE DISTRICT	703-356-0551	6449-A OLD DOMINION DR	MCLEAN	VA	22101
CATHERINE M. HUDGINS	SUPERVISOR HUNTER MILL DISTRICT	703-478-0283	12000 BOWMAN TOWNE DR	RESTON	VA	20190
JEFF MCKAY	SUPERVISOR LEE DISTRICT	703-971-3032	6121 FRANCONIA RD	ALEXANDRIA	VA	22310
PENELOPE A. GROSS	SUPERVISOR MASON DISTRICT	703-256-7717	6507 COLUMBIA PIKE	ANNANDALE	VA	22003
GERALD W. HYLAND	SUPERVISOR MOUNT VERNON DISTRICT	703-780-7518	2511 PARKERS LANE STE 2	ALEXANDRIA	VA	22306
LINDA Q. SMYTH	SUPERVISOR PROVIDENCE DISTRICT	703-560-6946	8739 LEE HIGHWAY STE A	FAIRFAX	VA	22031
PAT S. HERRITY	SUPERVISOR SPRINGFIELD DISTRICT	703-451-8873	6140 ROLLING RD	SPRINGFIELD	VA	22152
MICHAEL R. FREY	SUPERVISOR SULLY DISTRICT	703-814-7100	4900 STONECROFT BLVD	CHANTILLY	VA	20151
S.G. BARRY	SHERIFF	703-246-3227	4110 CHAIN BRIDGE RD	FAIRFAX	VA	22030
RAYMOND F. MORROGH	COMMONWEALTH'S ATTORNEY	703-246-2776	4110 CHAIN BRIDGE RD STE 123	FAIRFAX	VA	22030

Table 7.9.5.8 Fairfax County, Virginia - Power Utilities

NAME	TELEPHONE	ADDRESS	CITY	STATE	ZIP
RAPPAHANNOCK ELECTRIC COOP	540-898-8500	247 INDUSTRIAL CT	FREDERICKSBURG	VA	22408
NORTHERN VIRGINIA ELECTRIC COOP	888-335-0500	10323 LOMOND DR	MANASSAS	VA	20109
DOMINION VIRGINIA POWER	888-667-3000	120 TREDEGAR ST	RICHMOND	VA	23219
NORTHERN NECK ELECTRIC COOP	804-333-3621	85 ST. JOHNS ST	WARSAW	VA	22572

Table 7.9.5.9 Fairfax County, Virginia - Military Installations

NAME	ADDRESS	CITY	STATE	ZIP
MG ALBERT C LIEBER USARC	6901 TELEGRAPH ROAD	ALEXANDRIA	VA	22310
CIVIL AIR PATROL	13911 STONEFIELD DR	CLIFTON	VA	20124

DEFENSE CONTRACT MANAGEMENT AGENCY	4114 LEGATO RD, ROOM 1100	FAIRFAX	VA	22033
DEFENSE INFORMATION SYSTEMS AGENCY	5109 LEESBURG PIKE	FALLS CHURCH	VA	22041
US NAVY	2849 MEADOW LN	FALLS CHURCH	VA	22042
VIRGINIA NATIONAL GUARD	5109 LEESBURG PIKE	FALLS CHURCH	VA	22041
DEFENSE LOGISTICS AGENCY	8725 JOHN J KINGMAN RD	FORT BELVOIR	VA	22060
FORT BELVOIR	9500 POHICK ROAD	FORT BELVOIR	VA	22060
US DOA	6098 ABBOT RD, SUITE 2118	FORT BELVOIR	VA	22060
USACE	7701 TELEGRAPH RD	FORT BELVOIR	VA	22060
CIA	6 P37 HEADQUARTERS BLDG	MCLEAN	VA	22103
USAF FORT BELVOIR	8313 FORRESTER BLVD	SPRINGFIELD	VA	22152

7.10 Fauquier County, VA

7.10.1 Area of Responsibility

Fauquier County is located in the North Central part of the state. It is bordered to the west by Culpeper and Rappahannock counties, to the south by Stafford County, to the north by Loudoun, Warren, and Clarke Counties, and to the east by Prince William County. Fauquier County contains 4 incorporated towns. Fauquier County has a population of about 70,675. The address of the Division of Emergency Management is: 62 Culpeper St, Warrenton, VA 20186 (Telephone 540-422-8800).

County Municipalities:

- Remington
- The Plains
- Warrenton
- Marshall

7.10.2 Response Systems and Policies

No information provided by Fauquier County.

7.10.3 County EMA Response Teams

Fauquier County is part of the Northern Virginia Hazardous Materials Response Team (North of I-66; East of Rt. 17), the Fredericksburg Hazardous Materials Response Team (South of I-66; East of Rt. 17; South of Rt. 11), and the Winchester Hazardous Materials Response Team (West of Rt. 17; North of Rt. 11).

Fact Sheet:

Fauquier County, Virginia

VDEM State
Emergency
Operation Center:
(24 hour) 800-468-8892
804-674-2400

Virginia Department of
Health:
VDH Office of
Emergency
Preparedness Duty
Officer: 804-864-7314

Director of Emergency
Preparedness, Bob
Mauskapf: 804-864-
7035

VADEQ Hot Line
804-698-4000
800-592-5482 (VA Area
Only)

National Park Service
24/7 Dispatch Center:
301-714-2235

National Park Police:
202-610-7500

EPA Planning OSC:
Charlie Fitzsimmons
Office: 410-305-3027
Fax: none
Cell: 443-223-9774
SAT: 8816 2142 6099

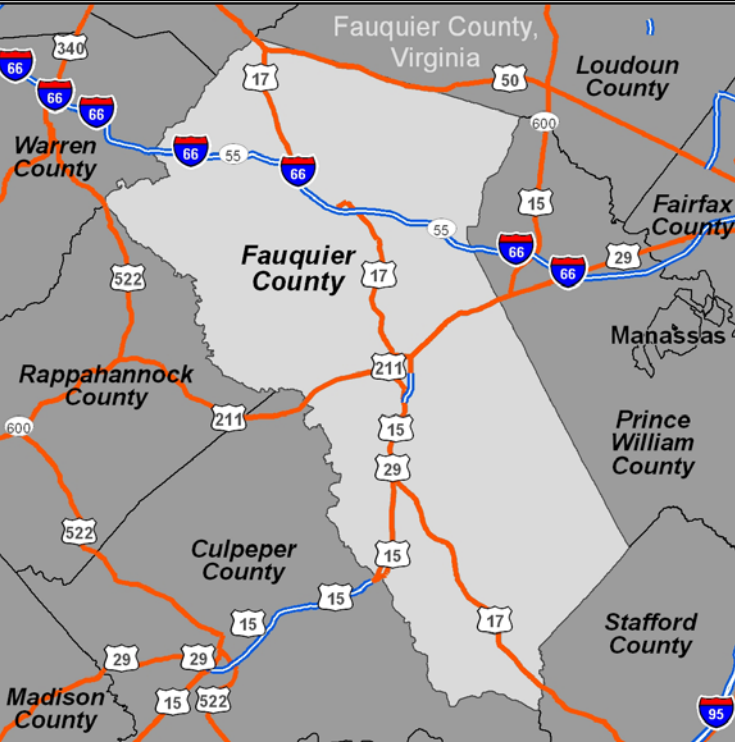
Alternate OSC:

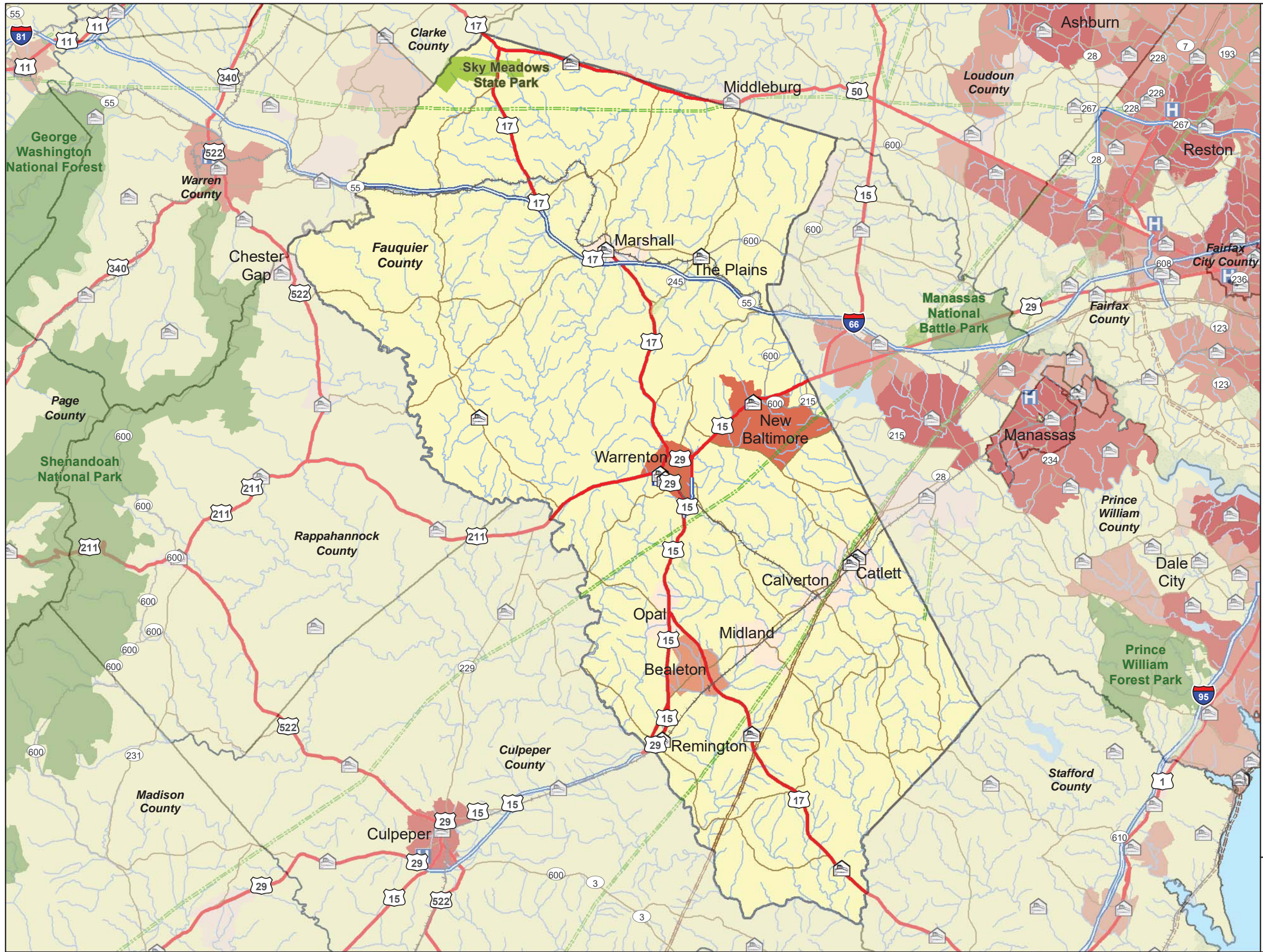
Richard Rupert
Office: 215-814-3463
Fax: 215-814-3254
Cell: 215-514-8773

EPA Assistants:
Don McLaughlin
Office: 540-686-4670
Fax: 215-814-3254
Cell: 215-316-0280
SAT: 8816 2142 9597

Kait Hess
Office: 215-814-3259
Fax: 215-814-3254
Cell: 215-680-9198

Updated 8-2019

CONTACTS:		Water Bodies		Pipelines: Natural Gas and Refined Petroleum		Defense Site Locations		COUNTY MAP:	
24-Hour County Dispatch: EMA Director: Paul McCulla Deputy E.M. Coordinator: Sara Makely LEPC Chair: Kalvyn Smith, Haz Mat Officer, 540-351-4484 (LEPC is currently being restructured) County Administrator: Paul McCulla, 540-422-8001 County Clerk: 540-422-8100 Commissioner of Revenue: Ross W. D'Urso, 540-422-8149 Health Department: (540) 347-6400 Emergency: 911		Aquia Creek, Broad Run, Burnt Mill Run, Germantown Lake, Danton Pond, Ritchie Lake, Sawyer Pond, Barr Pond, Warrenton Reservoir, Lake Brittle, Mill Run, Rappahannock River, Goose Creek, Little River, Licking Run, Turkey Run		Colonial Co: 800-926-2728 NISOURCE: 1-800-835-7191 Williams Gas Transco: 800-688-6321		US Army – Vint Farms Station Building 2290, Warrenton, VA 20187, Phone number unavailable Virginia Department Of Military Affairs Company B Field Artillery- 692 Waterloo Rd, Warrenton VA, 20186, 540-347-6360 Warrenton Training Center- Station B 7471 Bear Wallow Rd, Warrenton VA, 20186, 540-347-8292 Station A – 8094 Shipmadilly Lane, Warrenton, VA 20186 Station C – 7248 Sumerduck Road, Remington VA 22734			
HAZMAT TEAMS:		Electric Utilities		Gas Utilities		Water Utilities			
Winchester Team West of Route 17; North of Route 11 Fredericksburg Team South of I-66; East of Rt. 17; South of Rt. 11 Regional HAZMAT Team: Northern VA Regional HAZMAT Team- Fredericksburg, VA 540-372-1059		Dominion Virginia Power : 888-667-3000 Northern Neck Electric Coop: 804-333-3621 Northern Virginia Electric Coop: 888-335-0500 Rappahannock Electric Coop: 540-898-8500		Columbia Gas of Virginia 540-368-3200		Well water is used throughout the county and distributed through various public and privately owned community water systems.			
HOSPITALS WITH TRAUMA CENTERS:		Trauma Center		Closest Burn Unit					
Inova Fairfax Hospital Mary Washington Hospital		Inova Fairfax Hospital- 3300 Gallows Rd Falls Church, VA 22042, 703-776-4001 Mary Washington Hospital- 2300 Fall Hill Avenue, Fredericksburg, VA 22405, 540-741-1404		Washington Hospital Center- 110 Irving Street Northwest Washington, DC 20010 202-877-7000					
OTHER HOSPITALS:		Fauquier Hospital- 500 Hospital Drive, Warrenton, VA 20186, 540-316-5000		NO DATA IN THIS CELL					
Fauquier Hospital									
DRINKING WATER INTAKES		Drinking Water Intakes		WWTP					
Drinking Water Intakes		Well water is used throughout the county and distributed through various public and privately owned community water systems.		Fauquier County Water and Sanitation Authority- 7172 Kennedy Rd, Warrenton VA, 20187, 540-349-2092					
PLANNING TOOLS:									
EOPs, MOAs, MOUs									
TYPES OF FACILITIES:									
SARA Title III Facilities: FRP Oil Facilities: SPCC Facilities: RMP Facilities: NPDES Facilities: 1 RCRA Facilities: TRI Sites: Water Intakes:									
SENSITIVE POPULATIONS:		National and State Parks		Local Parks					
Special Populations: Elderly, Electric-dependent, disabled,		Appalachian Trail, Whitney State Forest, Sky Meadows State Park, GR Thompson State Wildlife Management Area		Chester F. Phelps Regional Wildlife Area, Kelly's Ford, Great Meadow Park, Rady Park, Northern Fauquier Community Park					
SOURCES OF RESPONSE EQUIPMENT:									
NO DATA IN THIS CELL		NO DATA IN THIS CELL							
MISCELLANEOUS:		Area National Guard CSTs							
NO DATA IN THIS CELL		31 st CST (DE), 32 nd CST (MD), 33 rd CST (D.C.), 34 th CST (VA)							
		COUNTY DESCRIPTION							
		FIPS: 061 Land Area: 647.45 Estimated Population: 70,675 Major Industries: Agricultural Major Water Bodies: Germantown Lake (Licking Run Dam), Ritchie Lake, Lake Brittle (Dam), Warrenton Reservoir Dam, Danton Pond, Rappahannock River, Airlie Dam, Clifton Dam, DiGuilian Dam, Thompson Dam, Kinloch Farm Dam, Lake Ann Dam, Coventry Dam, Seneca Lake (Winslow Dam), Warrenton Lakes Dam. Willow Pond Farm Dam Major Roadways: 66, 17, 29, 50, 55 Major Towns: Warrenton, Remington, The Plains Major Rail Lines: Norfolk Southern - 800-453-2530; Southern RR – 804-736-8862; CSTX: 800-232-0144; AMTRAK: 800-872-7245							
		APPLICABLE RESPONSE PLANS:							
		Federal: <ul style="list-style-type: none">U.S. EPA Region III Inland Area Contingency Plan Volume IU.S. Coast Guard Sector Baltimore Area Contingency Plan State: <ul style="list-style-type: none">Commonwealth of Virginia Emergency Operations Plan County: <ul style="list-style-type: none">Fauquier County Emergency Operations Plan							



Legend

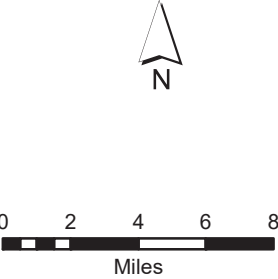
- FireStations
- Hospitals
- National Park or Forest
- State Park or Forest
- Local Park
- Major Railroad Lines
- Interstate
- US route
- Major Road
- Local Road
- Natural Gas Pipeline
- Refined Petroleum Pipeline
- Water (Regional)

2010 Census

- 0 - 2000
- 2001 - 4000
- 4001 - 8000
- 8001 - 16000
- 16001 - 32000
- 32001 - 64000

Coordinate System:
WGS 84, Meters

Data Source(s):
Base Map: ESRI Street Map Data



**DC Extended Subarea
Contingency Plan
Fauquier County, VA**

7.10.5 Fauquier County-Specific Tables

Table 7.10.5.1 Fauquier County, Virginia - EMA Response Teams					
NAME	TELEPHONE	ADDRESS	CITY	STATE	ZIP
LOIS VOLUNTEER FIRE DEPT CO 13	540-439-2120	12067 MARSH RD	BEALETON	VA	22712
CATLETT VOLUNTEER FIRE AND RESCUE CO 12	540-788-9069	3558 CATLETT RD	CATLETT	VA	20119
CATLETT VOLUNTEER FIRE AND RESCUE CO INC	540-788-9069	3447 CATLETT RD	CATLETT	VA	20119
GOLDVEIN VOLUNTEER FIRE AND RESCUE CO 8	540-752-4772	14276 GOLDVEIN RD	GOLDVEIN	VA	22720
MARSHALL VOLUNTEER FIRE DEPT CO 3	540-364-2047	4160 RECTORTOWN RD	MARSHALL	VA	20115
MARSHALL VOLUNTEER RESCUE SQUAD CO 9	540-364-2277	8472 WEST MAIN ST	MARSHALL	VA	20115
ORLEAN VOLUNTEER FIRE AND RESCUE DEPT CO 11	540-364-1880	6838 LEEDS MANOR RD	MARSHALL	VA	20115
REMINGTON POLICE DEPT	540-439-3220	105 EAST MAIN ST	REMINGTON	VA	22734
REMINGTON VOLUNTEER FIRE AND RESCUE DEPT CO 2 / 14	540-439-8010	200 EAST MARSHALL ST	REMINGTON	VA	22734
THE PLAINS VOLUNTEER FIRE AND RESCUE CO 4	540-253-5809	4260 LOUDOUN AVE	THE PLAINS	VA	20198
UPPERVILLE VOLUNTEER FIRE CO 5	540-592-3371	9167 JOHN S MOSBY HWY	UPPERVILLE	VA	20184
FAUQUIER COUNTY EMERGENCY OPERATIONS CENTER	540-347-4873	210 HOSPITAL DR, CO 1 FIRE AND RESCUE BSMNT	WARRENTON	VA	20186
FAUQUIER COUNTY EMERGENCY OPERATIONS CENTER- ALTERNATE	540-347-1313	78 WEST LEE ST, FAUQUIER COUNTY SHERIFFS OFFICE BASEMENT STE 101	WARRENTON	VA	20186
FAUQUIER COUNTY SHERIFFS OFFICE	540-347-6850	78 WEST LEE ST, STE 200	WARRENTON	VA	20186
NEW BALTIMORE VOLUNTEER FIRE AND RESCUE CO 10	540-349-9004	5303 LEE HWY	WARRENTON	VA	20187
VIRGINIA STATE POLICE DIVISION 2 AREA 12 - WARRENTON	540-347-6425	455 EAST SHIRLEY AVE	WARRENTON	VA	20186
WARRENTON POLICE DEPT	540-347-1100	333 CARRIAGE HOUSE LN	WARRENTON	VA	20186
WARRENTON VOLUNTEER FIRE CO 1	540-347-0522	167 WEST SHIRLEY AVE	WARRENTON	VA	20186
WARRENTON VOLUNTEER FIRE DEPT AND EMS STATION 1	540-347-4873	210 HOSPITAL DR	WARRENTON	VA	20186

Table 7.10.5.2 Fauquier County, Virginia - Hospital Contacts

NAME	TELEPHONE	ADDRESS	CITY	STATE	ZIP
FAUQUIER HOSPITAL	540-316-5000	500 HOSPITAL DRIVE	WARRENTON	VA	20186

Table 7.10.5.3 Fauquier County, Virginia - FRP Facilities

NAME	ADDRESS	CITY	STATE	ZIP	FRP ID
CHEMETRICS, INC	4295 CATLETT RD	CALVERTON	VA	20138	110005288036
SSC INC - PRINCE WILLIAM-FAUQUIRE SVC	4165 CATLETT RD	CATLETT	VA	20119	110011739324
FIBERGLASS ENGINEERING CO	5019 AIRPORT RD	MIDLAND	VA	22728	110000341283
GENERAL ELECTRIC COMPANY	12025 LUCKY HILL RD	REMINGTON	VA	22734	110006363960
OLD DOMINION ELECTRIC COOPERATIVE - MARSH RUN	12109 LUCKY HILL RD	REMINGTON	VA	22734	110007395826
REMINGTON WWTP	12523 LUCKY HILL RD	REMINGTON	VA	22734	110006623528
TRINITY PACKAGING CORP	11622 LUCKY HILL RD.	REMINGTON	VA	22734	110000764405
QUARLES PETROLEUM INC WARRENTON BULK PLANT	9683 JAMES MADISON HWY	WARRENTON	VA	20187	110000339090
SIVACO FASTENING SYSTEMS	615 FALMOUTH ST	WARRENTON	VA	20186	110002097258
VINT HILL FARMS STATION	ROUTE 215	WARRENTON	VA	20186	110001934300
WARRENTON TOWN SEWAGE TREATMENT PLANT	731 FROST AVE	WARRENTON	VA	20187	110000571774
WATER FILTRATION PLANT	7240 BLACKWELL RD	WARRENTON	VA	20186	110012798883
CHEMETRICS, INC	4295 CATLETT RD	CALVERTON	VA	20138	110005288036
SSC INC - PRINCE WILLIAM-FAUQUIRE SVC	4165 CATLETT RD	CATLETT	VA	20119	110011739324
FIBERGLASS ENGINEERING CO	5019 AIRPORT RD	MIDLAND	VA	22728	110000341283
GENERAL ELECTRIC COMPANY	12025 LUCKY HILL RD	REMINGTON	VA	22734	110006363960
OLD DOMINION ELECTRIC COOPERATIVE - MARSH RUN	12109 LUCKY HILL RD	REMINGTON	VA	22734	110007395826
REMINGTON WWTP	12523 LUCKY HILL RD	REMINGTON	VA	22734	110006623528
TRINITY PACKAGING CORP	11622 LUCKY HILL RD.	REMINGTON	VA	22734	110000764405
QUARLES PETROLEUM INC WARRENTON BULK PLANT	9683 JAMES MADISON HWY	WARRENTON	VA	20187	110000339090
SIVACO FASTENING SYSTEMS	615 FALMOUTH ST	WARRENTON	VA	20186	110002097258
VINT HILL FARMS STATION	ROUTE 215	WARRENTON	VA	20186	110001934300
WARRENTON TOWN	731 FROST AVE	WARRENTON	VA	20187	110000571774

SEWAGE TREATMENT PLANT					
WATER FILTRATION PLANT	7240 BLACKWELL RD	WARRENTON	VA	20186	110012798883

7.10.5.4 Fauquier County, Virginia - Railroad Companies

OWNER	EMERGENCY TELEPHONE	ADDRESS	CITY	STATE	ZIP
NS	800-453-2530	RAILCAR AVE	EDGEMOORE	DE	19802
SOUTHERN RR	804-736-8862	P.O BOX 12 DEPOT RAILROAD AVENUE	KEYSVILLE	VA	23947
CSXT	800-232-0144	100 S MAPLE AVE	BRUNSWICK	MD	21716
AMTK	800-872-7245	8006 LORTON ROAD	LORTON	VA	22079

Table 7.10.5.5 Fauquier County, Virginia - Pipeline Companies

OWNER	TYPE	EMERGENCY PHONE NUMBER	NON-EMERGENCY PHONE NUMBER
COLONIAL	REFINED PETROLEUM PIPELINE	800-926-2728	800-275-3004
NISOURCE	NATURAL GAS PIPELINE	800-835-7191	800-543-8911
WILLIAMS	NATURAL GAS PIPELINE	800-688-6321	800-945-5426

Table 7.10.5.6 Fauquier County, Virginia - LEPC / EMA Contacts

NAME	TITLE	TELEPHONE	ADDRESS	CITY	STATE	ZIP
SARA MAKELY	LEPC CHAIR	540-422-8803	62 CULPEPER ST	WARRENTON	VA	20186
KALVYN SMITH	LEPC CHAIR	540-351-4484	62 CULPEPER ST	WARRENTON	VA	20186

Table 7.10.5.7 Fauquier County, Virginia - Elected Officials

NAME	TITLE	TELEPHONE	ADDRESS	CITY	STATE	ZIP
PETER B. SCHWARTZ	SUPERVISOR	540-422-8020	PO BOX 159	DELAFLANE	VA	20144
D. LEE SHERBEYN	SUPERVISOR	540-422-8020	13199 ELK RUN RD	BEALETON	VA	22712
CHRISTOPHER N. GRANGER	SUPERVISOR	540-422-8020	PO BOX 3007	WARRENTON	VA	20188
CHARLIE RAY FOX JR.	SHERIFF	540-422-8600	78 W LEE ST	WARRENTON	VA	20186
KEVIN BURKE	COUNTY ATTORNEY	540-422-8010	10 HOTEL ST STE 204	WARRENTON	VA	20186

Table 7.10.5.8 Fauquier County, Virginia - Power Utilities

NAME	TELEPHONE	ADDRESS	CITY	STATE	ZIP
RAPPAHANNOCK ELECTRIC COOP	540-898-8500	247 INDUSTRIAL CT	FREDERICKSBURG	VA	22408
NORTHERN VIRGINIA ELECTRIC COOP	888-335-0500	10323 LOMOND DR	MANASSAS	VA	20109
DOMINION VIRGINIA POWER	888-667-3000	120 TREDEGAR ST	RICHMOND	VA	23219
NORTHERN NECK ELECTRIC COOP	804-333-3621	85 ST. JOHNS ST	WARSAW	VA	22572

Table 7.10.5.9 Fauquier County, Virginia - Military Installations

NAME	ADDRESS	CITY	STATE	ZIP
UNITED STATES DEPARTMENT OF THE ARMY	VINT FARMS STA BLDG 2290	WARRENTON	VA	20187
VIRGINIA DEPARTMENT OF MILITARY AFFAIRS / COMPANY B ARTILLERY	692 WATERLOO RD	WARRENTON	VA	20186
WARRENTON TRAINING CENTER	7471 BEAR WALLOW RD	WARRENTON	VA	20186
WARRENTON TRAINING CENTER - STATION A	8094 SHIPMADILLY LN	WARRENTON	VA	20186
WARRENTON TRAINING CENTER - STATION B	7248 SUMERDUCK RD	REMINGTON	VA	22734

7.11 Greene County, VA

7.11.1 Area of Responsibility

Greene County is located in the North Central part of the state. It is bordered to the west by Rockingham County, to the south by Albemarle County, to the north by Page and Madison Counties, and to the east by Orange County. Greene County contains 1 incorporated town. Greene County has a population of about 18,403. The address of the Division of Emergency Services is: 40 Celt Rd, Standardsville, VA 22973 (Telephone 434-985-1105).

County Municipality:

- Stanardsville

7.11.2 Response Systems and Policies

The Coordinator of Emergency Management, assisted by the Deputy Coordinator and department heads, developed and maintains a primary Emergency Operations Center (EOC) from which to direct operations in time of emergency. The primary EOC is currently located in the Sheriff's Office. The alternate location is the Greene County Rescue Squad Building. The Sheriff's Office and the Greene County Rescue Squad are located on route 33 business south of the Standardsville By-pass.

The day-to-day activities of the emergency management program, for which the Coordinator of Emergency Management is responsible, include developing and maintaining an Emergency Operations Plan, training and exercise coordination, and other responsibilities as outlined in local and state regulations. The Greene County Sheriff is responsible for maintaining the County EOC in a constant state of readiness. The Greene County Sheriff's Office manages the County 9-1-1 center.

7.11.3 County EMA Response Teams

Greene County is part of the Central Shenandoah Valley Regional Hazardous Materials Response Team.

Fact Sheet:

Greene County, Virginia

VDEM State
Emergency
Operation Center:
(24 hour) 800-468-8892
804-674-2400

Virginia Department of
Health:
VDH Office of
Emergency
Preparedness Duty
Officer: 804-864-7314

Director of Emergency
Preparedness, Bob
Mauskapf: 804-864-
7035

VADEQ Hot Line
804-698-4000
800-592-5482 (VA Area
Only)

National Park Service
24/7 Dispatch Center:
301-714-2235

National Park Police:
202-610-7500

EPA Planning OSC:
Charlie Fitzsimmons
Office: 410-305-3027
Fax: none
Cell: 443-223-9774
SAT: 8816 2142 6099

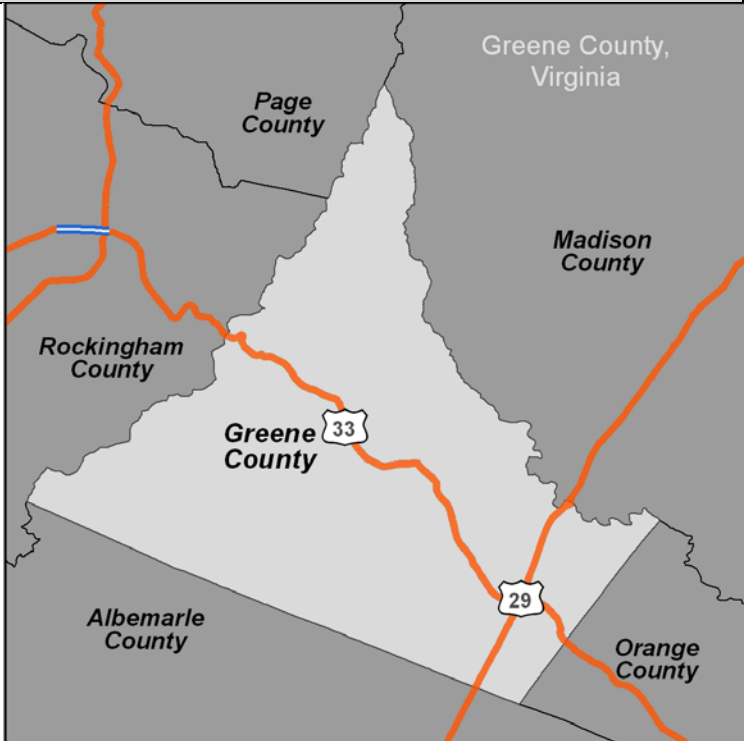
Alternate OSC:

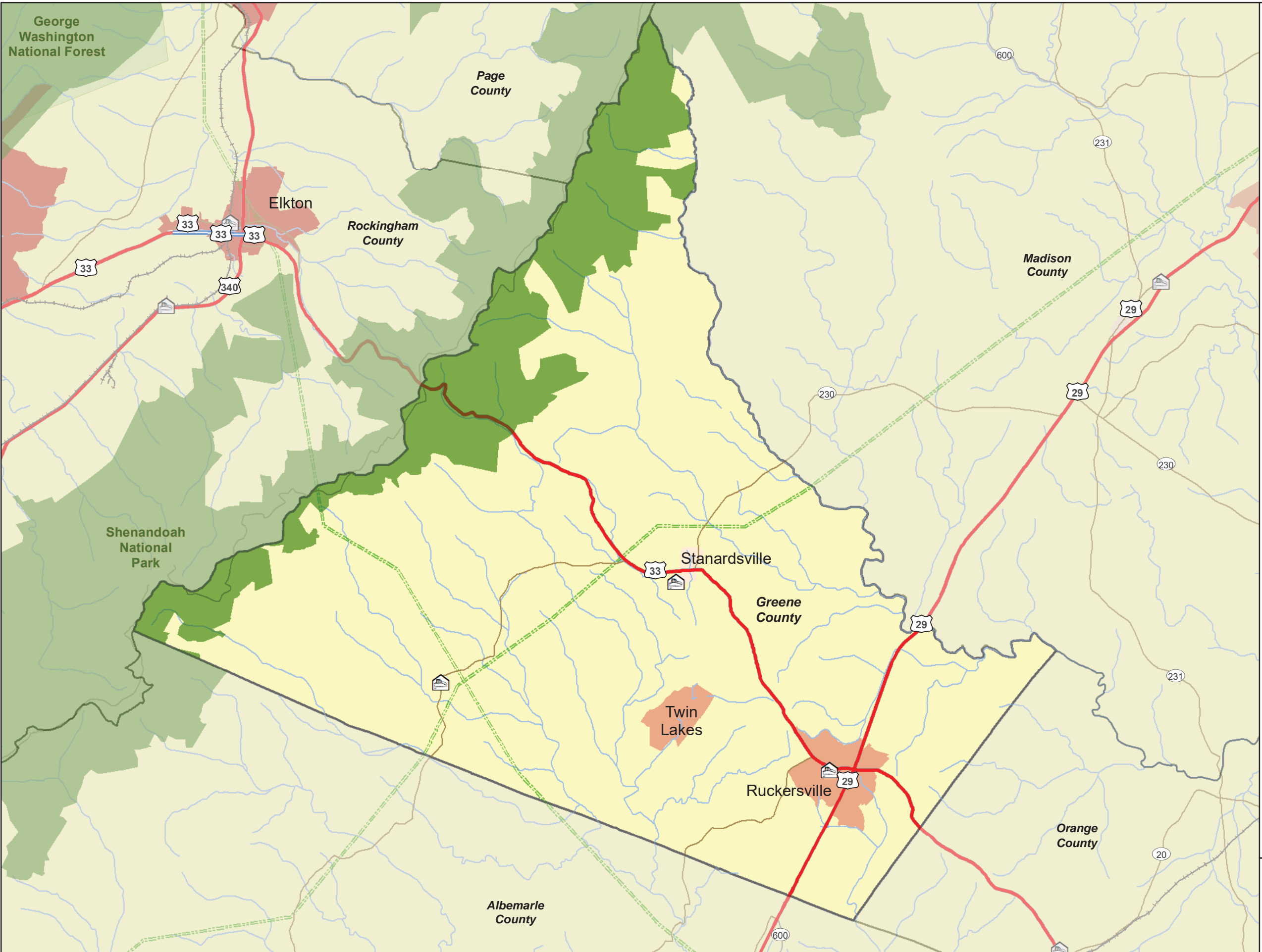
Richard Rupert
Office: 215-814-3463
Fax: 215-814-3254
Cell: 215-514-8773

EPA Assistants:
Don McLaughlin
Office: 540-686-4670
Fax: 215-814-3254
Cell: 215-316-0280
SAT: 8816 2142 9597

Kait Hess
Office: 215-814-3259
Fax: 215-814-3254
Cell: 215-680-9198

Updated 8-2019

CONTACTS:		Water Bodies		Pipelines: Natural Gas and Refined Petroleum		Defense Site Locations		COUNTY MAP: 	
24-Hour County Dispatch: EMA Director: Melissa McDaniel, 434-985-1105 Deputy E.M. Coordinator: None; 434-985-1105 LEPC Chair: Melissa McDaniel, 434-219-3534 County Administrator: Barry Clark, 434-985-5201 County Clerk: Marie C. Durrer, 434-985-5208 Commissioner of Revenue: Larry Snow, 434-985-5211 Human Services: Emergency: 911		Greene Mountain Lake, Lake Shenandoah, Wildwood Valley Lake, Lake Skyline, Greene Development Lake, Deep Run Pond, Quarter Creek, Goose Pond, White Run, White Oak Spring Branch, Swift Run, Roach River, Rippin Run, Rapidan River, Quarter Creek, Preddy Creek, Pocosin Creek, North Fork Rivanna River, , Lynch River, Long Run, Ivy Creek, Henshaw Run, Conway River, Bull Yearling Run, Buckner Run, Blue Run		NiSource 1-800-835-7191		None			
HAZMAT TEAMS:		Electric Utilities		Gas Utilities		Water Utilities			
Central Shenandoah Valley Team		Dominion Virginia Power : 888-667-3000 Northern Neck Electric Coop: 804-333-3621 Northern Virginia Electric Coop: 888-335-0500 Rappahannock Electric Coop: 540-898-8500		Columbia Gas of Virginia 540-368-3200		Well water is used throughout the county and distributed through various public and privately owned community water systems.			
HOSPITALS WITH TRAUMA CENTERS:		Trauma Center		Closest Burn Unit				COUNTY DESCRIPTION FIPS: 079 Land Area: 156.25 sq mi Estimated Population: 18,403 Major Industries: Major Water Bodies: Greene Mountain Lake, Lake Shenandoah, Wildwood Valley Lake, Lake Skyline, Greene Development Lake Major Roadways: 33, 29 Major Towns: Stanardsville Major Rail Lines: None	
UVA Primary Care Center		UVA Primary Care Center- 1215 Lee Street, Charlottesville, VA 22908, 434.924.2231		Washington Hospital Center- 110 Irving Street Northwest Washington, DC 20010 (202) 877-7000					
OTHER HOSPITALS:		501 Sunset Lane, Culpeper, VA 22701, (800) 232-4264		NO DATA IN THIS CELL		NO DATA IN THIS CELL			
Culpeper Regional Hospital									
DRINKING WATER INTAKES		Drinking Water Intakes		WWTP		COUNTY DESCRIPTION			
Drinking Water Intakes		Well water is used throughout the county and distributed through various public and privately owned community water systems.		Rapidan Service Authority- 11235 Spotswood Trail, Ruckersville VA, 22968, 434-985-7811		FIPS: 079 Land Area: 156.25 sq mi Estimated Population: 18,403 Major Industries: Major Water Bodies: Greene Mountain Lake, Lake Shenandoah, Wildwood Valley Lake, Lake Skyline, Greene Development Lake Major Roadways: 33, 29 Major Towns: Stanardsville Major Rail Lines: None			
PLANNING TOOLS:									
EOPs, MOAs, MOUs									
TYPES OF FACILITIES:									
SARA Title III Facilities: # FRP Oil Facilities: SPCC Facilities: # RMP Facilities: NPDES Facilities: RCRA Facilities: TRI Sites: Water Intakes: Industrial						APPLICABLE RESPONSE PLANS: <u>Federal:</u> <ul style="list-style-type: none">U.S. EPA Region III Inland Area Contingency Plan Volume IU.S. Coast Guard Sector Baltimore Area Contingency Plan <u>State:</u> <ul style="list-style-type: none">Commonwealth of Virginia Emergency Operations Plan <u>County:</u> <ul style="list-style-type: none">Green County Emergency Operations Plan			
SENSITIVE POPULATIONS:		National and State Parks		Local Parks					
Special Populations:		Shenandoah National Park		Rapidan Wildlife Management Area, Greene County Park					
SOURCES OF RESPONSE EQUIPMENT:									
NO DATA IN THIS CELL		NO DATA IN THIS CELL							
MISCELLANEOUS:									
NO DATA IN THIS CELL		Greene County Sheriff's Office- 10005 Spotswood Trail, Stanardsville VA, 22973, 434-985-2222		Ruckersville Volunteer Fire Company- 50 Sassafra Lane, Ruckersville VA, 22968, 434-985-7383		Dyke Volunteer Fire Company- 9144 Dyke Road, Dyke VA, 22935, 434-985-3711		Stanardsville Volunteer Fire Dep- 275 Celt Road, Stanardsville VA, 434-985-4638	



Legend

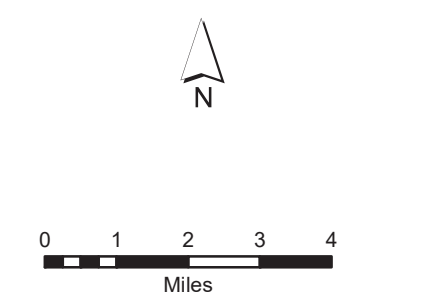
- Fire Stations
- Hospitals
- National Park or Forest
- State Park or Forest
- Local Park
- Major Railroad Lines
- Interstate
- US route
- Major Road
- Local Road
- Natural Gas Pipeline
- Refined Petroleum Pipeline
- Water (Regional)

2010 Census

- 0 - 1,000
- 1,001 - 2,000
- 2,001 - 4,000
- 4,001 - 8,000

Coordinate System:
WGS 84, Meters

Data Source(s):
Base Map: ESRI Street Map Data



**DC Extended Subarea
Contingency Plan
Greene County, VA**

7.11.5 Greene County-Specific Tables

Table 7.11.5.1 Greene County, Virginia - EMA Response Teams					
NAME	TELEPHONE	ADDRESS	CITY	STATE	ZIP
DYKE VOLUNTEER FIRE COMPANY STATION 3	434-985-3711	9144 DYKE ROAD	DYKE	VA	22935
RUCKERSVILLE VOLUNTEER FIRE COMPANY STATION 2	434-985-7383	50 SASSAFRAS LANE	RUCKERSVILLE	VA	22968
GREENE COUNTY RESCUE SQUAD	434-985-7214	9845 SPOTSWOOD TRAIL	STANARDSVILLE	VA	22973
GREENE COUNTY SHERIFFS OFFICE	434-985-2222	10005 SPOTSWOOD TRAIL	STANARDSVILLE	VA	22973
STANARDSVILLE VOLUNTEER FIRE DEPARTMENT STATION 1	434-985-4638	275 CELT ROAD	STANARDSVILLE	VA	22973

Table 7.11.5.2 Greene County, Virginia - Hospital Contacts
NONE

Table 7.11.5.3 Greene County, Virginia - FRP Facilities					
NAME	ADDRESS	CITY	STATE	ZIP	FRP ID
TECHNICOLOR	623 WELSH RUN RD	RUCKERSVILLE	VA	22968	110000826429
COLUMBIA GAS TRANSMISSION - BICKERS COMPRESSOR STATION	2567 CELT RD	STANARDSVILLE	VA	22973	110006458190

Table 7.11.5.4 Greene County, Virginia - Railroad Companies					
OWNER	EMERGENCY TELEPHONE	ADDRESS	CITY	STATE	ZIP
NONE					

Table 7.11.5.5 Greene County, Virginia - Pipeline Companies

OWNER	TYPE	EMERGENCY PHONE NUMBER	NON-EMERGENCY PHONE NUMBER
NISOURCE	NATURAL GAS PIPELINE	800-835-7191	800-543-8911

Table 7.11.5.6 Greene County, Virginia - LEPC / EMA Contacts

NAME	TITLE	TELEPHONE	ADDRESS	CITY	STATE	ZIP
MELISSA MCDANIEL	EMERGENCY COORDINATOR	434-985-1105	40 CELT RD	STANARDSVILLE	VA	22973
MELISSA MCDANIEL	LEPC CHAIR	434-219-3534	40 CELT RD	STANARDSVILLE	VA	22973

Table 7.11.5.7 Greene County, Virginia - Elected Officials

NAME	TITLE	TELEPHONE	ADDRESS	CITY	STATE	ZIP
STEVEN S. SMITH	SHERIFF	434-985-2222	10005 SPOTTSWOOD TRAIL	STANARDSVILLE	VA	22973
RONALD L. MORRS	COMMONWEALTHS ATTORNEY	434-985-5212	38 STANARD ST	STANARDSVILLE	VA	22973

Table 7.11.5.8 Greene County, Virginia - Power Utilities

NAME	TELEPHONE	ADDRESS	CITY	STATE	ZIP
RAPPAHANNOCK ELECTRIC COOP	540-898-8500	247 INDUSTRIAL CT	FREDERICKSBURG	VA	22408
NORTHERN VIRGINIA ELECTRIC COOP	888-335-0500	10323 LOMOND DR	MANASSAS	VA	20109
DOMINION VIRGINIA POWER	888-667-3000	120 TREDEGAR ST	RICHMOND	VA	23219
NORTHERN NECK ELECTRIC COOP	804-333-3621	85 ST. JOHNS ST	WARSAW	VA	22572

Table 7.11.5.9 Greene County, Virginia - Military Installations

NONE

7.12 King George County, VA

7.12.1 Area of Responsibility

King George County is located in the North Central part of the state that borders the Potomac River. It is bordered to the west by Stafford, and Caroline Counties, to the south by Essex and Westmoreland Counties, and to the north and east by Charles County, MD. King George County has a population of about 23,584. The address of the Emergency Operations Center (located in the Sheriff's Office) is: 10445 Government Center Boulevard, King George, VA 22485 (Telephone 540-775-2049).

7.12.2 Response Systems and Policies

The Sheriff's Office is manned around the clock, answering calls-for-service for Law Enforcement, Fire & Emergency Medical Services, and Animal Control. The EOC is equipped with a state-of-the-art CAD (Computer Aided Dispatch) system, a Computer Automated Mapping system, and Enhanced 911, which allows Communications Officers to immediately find the address from which a 911 call is made, in the event the caller is unable to provide that information.

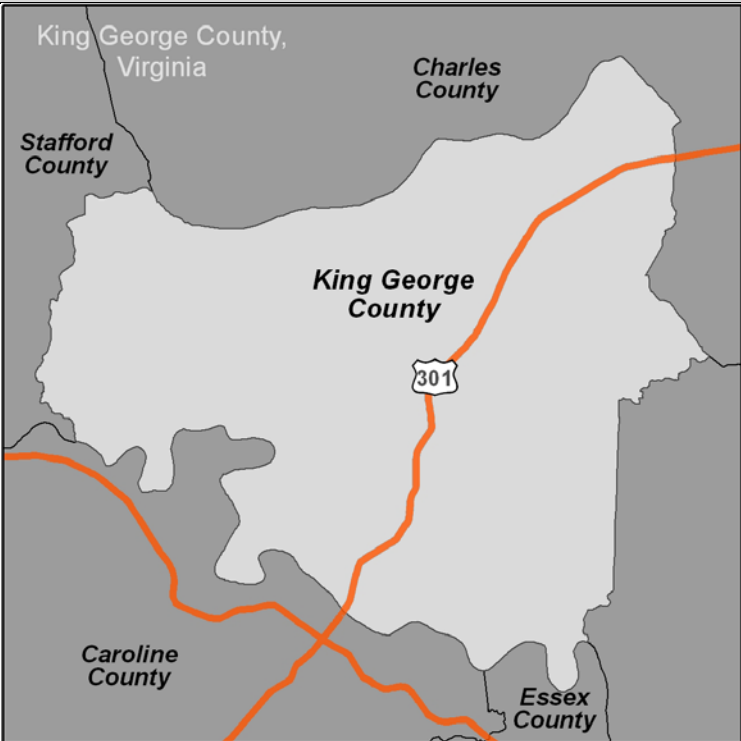
The mission of the King George County Department of Emergency Services is to reduce death, injuries and property loss from fire, hazardous situations, medical emergencies and other disasters, by providing continuous improvement of emergency services, unhampered by tradition.

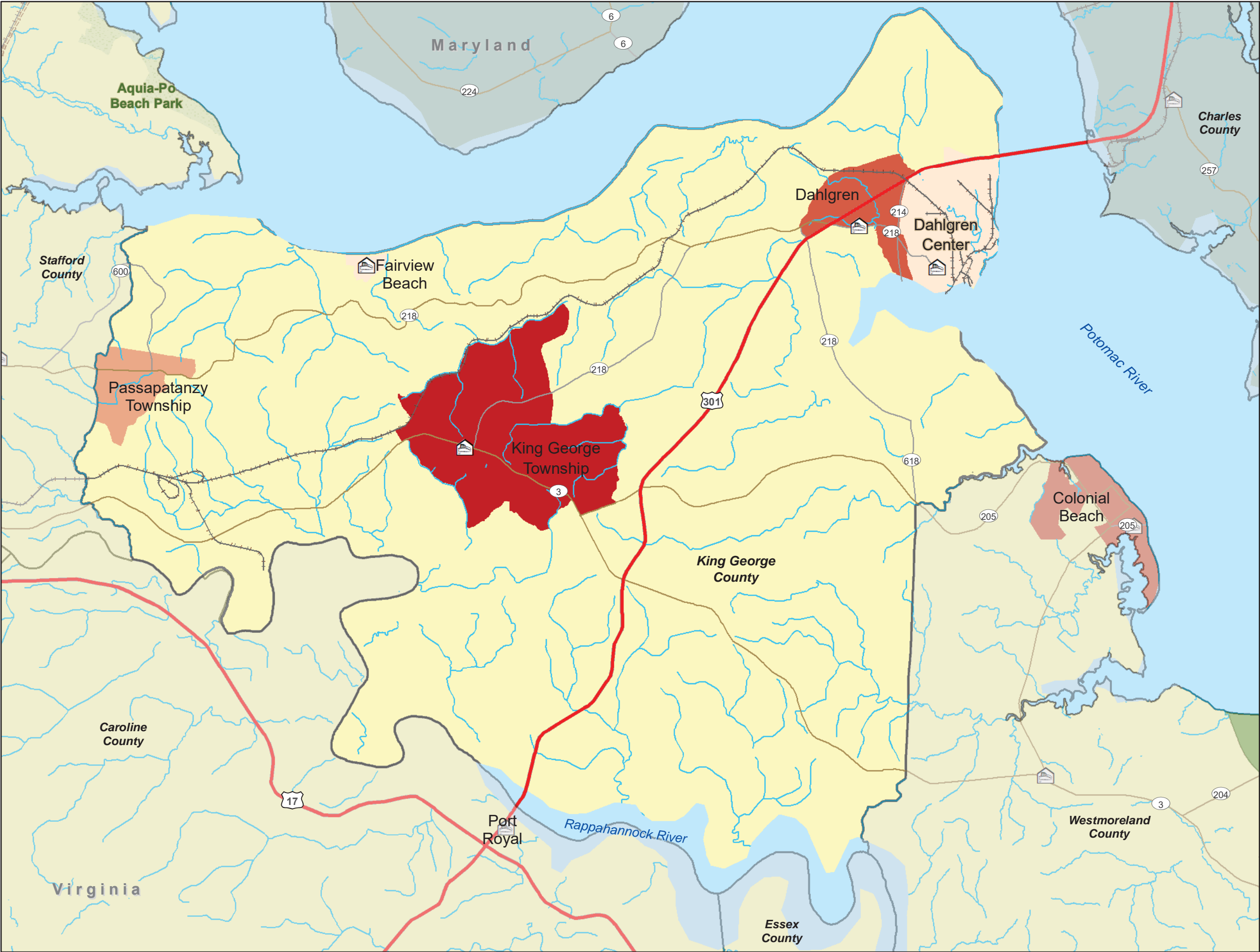
7.12.3 County EMA Response Teams

King George County is supported by the Northern Virginia HAZMAT Team stationed in
Fredericksburg, VA

Fact Sheet:

King George County, Virginia

<p>VDEM State Emergency Operation Center: (24 hour) 800-468-8892 804-674-2400</p> <p>Virginia Department of Health: VDH Office of Emergency Preparedness Duty Officer: 804-864-7314</p> <p>Director of Emergency Preparedness, Bob Mauskapf: 804-864- 7035</p> <p>VADEQ Hot Line 804-698-4000 800-592-5482 (VA Area Only)</p> <p>National Park Service 24/7 Dispatch Center: 301-714-2235</p> <p>National Park Police: 202-610-7500</p> <p>EPA Planning OSC: Charlie Fitzsimmons Office: 410-305-3027 Fax: none Cell: 443-223-9774 SAT: 8816 2142 6099</p> <p>Alternate OSC:</p> <p>Richard Rupert Office: 215-814-3463 Fax: 215-814-3254 Cell: 215-514-8773</p> <p>EPA Assistants: Don McLaughlin Office: 540-686-4670 Fax: 215-814-3254 Cell: 215-316-0280 SAT: 8816 2142 9597</p> <p>Kait Hess Office: 215-814-3259 Fax: 215-814-3254 Cell: 215-680-9198</p> <p>Updated 8-2019</p>	CONTACTS:	Water Bodies	Pipelines: Natural Gas and Refined Petroleum	Defense Site Locations	<p>COUNTY MAP:</p> 	
	24-Hour County Dispatch: 540-809-8592 EMA Director: Steven Lynd 540-775-8915 Emergency Planner: Monique Dina; 540-775-8916 LEPC Chair: Steven Lynd; 540-775-8915 County Administrator: 540-775-9181 County Clerk: 540-775-3322 Treasurer: 540-775-2571 Human Services: 540-775-8525 Emergency: 911	Potomac River, Rappahannock River, Jones Pond, Hideaway Pond, Portobago Bay, Nanzatico Bay, Guest Pond, Lake Monroe, Lake Madison, Presidential Lake, Chotank Creek, Cow Swamp, Popcastle Creek	NONE	Naval Support Facility Dahlgren 6509 Sampson Rd. Suite 217 Dahlgren, VA 22448 Naval Surface Warfare Center, Dahlgren - Approximate Address:6149 Welsh Rd., Dahlgren, VA, 540-653-8153 NSA South Potomac Pumpkin Neck – 6509 Sampson Rd. STE 217, Dahlgren, VA, Phone number unavailable		
	HAZMAT TEAMS:	Electric Utilities	Gas Utilities	Water Utilities		
	Fredericksburg Regional HAZMAT Team http://www.vaemergency.gov/em-community/hazmat/teams	Dominion Virginia Power : 888-667-3000 Northern Neck Electric Coop: 804-333-3621	Columbia Gas of Virginia 540-368-3200	King George County Service Authority - 540-775-2746		
	HOSPITALS WITH TRAUMA CENTERS:	Trauma Center		Closest Burn Unit		
	Mary Washington Hospital (Level 2)	Mary Washington Hospital 1001 Sam Perry Blvd., Fredericksburg, VA 22401 540-741-1100/9000		VCU Evans-Haynes Burn Center 1213 E. Clay St. Richmond, VA 23298 804-828-2876		
	OTHER HOSPITALS:	Riverside Tappahannock Hospital	Rappahannock General Hospital	NO DATA IN THIS CELL		
	Riverside Tappahannock Hospital Rappahannock General Hospital (Level 2)	618 Hospital Road Tappahannock, VA 22560 804-443-3311	101 Harris Road Kilmarnock, Virginia 22482 804-435-8000			
	DRINKING WATER INTAKES	Drinking Water Intakes		WWTP		COUNTY DESCRIPTION
	Drinking Water Intakes	NO DATA IN THIS CELL		King George County Service Authority (540-775-2746)		
PLANNING TOOLS:						
EOPs, MOAs, MOUs						
TYPES OF FACILITIES:						
SARA Title III Facilities: # FRP Oil Facilities: SPCC Facilities: # RMP Facilities: NPDES Facilities: RCRA Facilities: TRI Sites: Water Intakes: Industrial						
SENSITIVE POPULATIONS:	National and State Parks		Local Parks	APPLICABLE RESPONSE PLANS:		
Special Populations:	Lands end Wildlife Management Area Caledon Natural Area State Park Rappahannock River Valley National Wildlife Refuge		Woodlawn Historic and Archeological District			
SOURCES OF RESPONSE EQUIPMENT:	NO DATA IN THIS CELL					
NO DATA IN THIS CELL						
MISCELLANEOUS:						
NO DATA IN THIS CELL						



Legend

- Fire Stations
- Hospitals
- National Park or Forest
- State Park or Forest
- Local Park
- Major Railroad Lines
- Interstate
- US route
- Major Road
- Local Road
- Natural Gas Pipeline
- Refined Petroleum Pipeline
- Water (Regional)
- Rivers (Regional)

2010 Census

- 0 - 1,000
- 1,001 - 2,000
- 2,001 - 4,000
- 4,001 - 8,000

Coordinate System:
WGS 84, Meters

Data Source(s):
Base Map: ESRI Street Map Data



0 0.9 1.8 2.7 3.6
Miles

**DC Extended Subarea
Contingency Plan
King George County, VA**

7.12.5 King George County-Specific Tables

Table 7.12.5.1 King George County, Virginia - EMA Response Teams					
NAME	TELEPHONE	ADDRESS	CITY	STATE	ZIP
NAVAL DISTRICT WASHINGTON FIRE DEPT - DAHLGREN-DOD	540-653-8726	17320 DAHLGREN RD, CODE HN3	DAHLGREN	VA	22448
KING GEORGE COUNTY SHERIFFS OFFICE	540-775-2049	9483 KINGS HWY, STE 5	KING GEORGE	VA	22485
KING GEORGE FIRE AND RESCUE INCORPORATED CO 1	540-775-8900	8122 KINGS HWY	KING GEORGE	VA	22485
KING GEORGE FIRE AND RESCUE INCORPORATED CO 2	540-775-8900	16147 DAHLGREN RD	KING GEORGE	VA	22485
KING GEORGE FIRE AND RESCUE INCORPORATED CO 3	540-775-8900	6060 RIVERVIEW DR	KING GEORGE	VA	22485

Table 7.12.5.2 King George County, Virginia - Hospital Contacts
NONE

Table 7.12.5.3 King George County, Virginia - FRP Facilities					
NAME	ADDRESS	CITY	STATE	ZIP	FRP ID
DAHLGREN DISTRICT WASTEWATER T	16383 DAHLGREN RD	DAHLGREN	VA	22448	110010843828
NAVAL SUPPORT FACILITY DAHLGREN NSF-DL	17320 DAHLGREN RD	DAHLGREN	VA	22448	110000620365
CROP PRODUCTION SVC FARM 325	2453 BIRCHWOOD CREEK RD	KING GEORGE	VA	22485	110038223678
KING GEORGE LANDFILL INC - PORTABLE TUB GRINDER	10376 BULLOCK DR	KING GEORGE	VA	22485	110020504266
SEI BIRCHWOOD POWER FACILITY	10900 BIRCHWOOD DR	KING GEORGE	VA	22485	110000542743
SEALSTON, VA 1322	2453 BIRCHWOOD CREEK RD	SEALSTON	VA	22547	110000537009

Table 7.12.5.4 King George County, Virginia - Railroad Companies					
OWNER	EMERGENCY TELEPHONE	ADDRESS	CITY	STATE	ZIP
CSX	800-232-0144	100 S MAPLE AVE	BRUNSWICK	MD	21716
AMTK	800-872-7245	8006 LORTON ROAD	LORTON	VA	22079

Table 7.12.5.5 King George County, Virginia - Pipeline Companies					
NONE					

Table 7.12.5.6 King George County, Virginia - LEPC / EMA Contacts						
NAME	TITLE	TELEPHONE	ADDRESS	CITY	STATE	ZIP
STEVEN LYND	LEPC CHAIR	540-775-8915	8122 KINGS HWY	KING GEORGE	VA	22485
STEVEN LYND	EMERGENCY MANAGEMENT DIRECTOR	540-775-8915	8122 KINGS HWY	KING GEORGE	VA	22485
MONIQUE DINA	EMERGENCY PLANNER	540-775-8916	8122 KINGS HWY	KING GEORGE	VA	22485

Table 7.12.5.7 King George County, Virginia - Elected Officials						
NAME	TITLE	TELEPHONE	ADDRESS	CITY	STATE	ZIP
S.F DEMPSEY	SHERIFF	540-775-2049	10445 GOVT CENTER BLVD	KING GEORGE	VA	22485
KERI GUSMANN	COMMONWEALTHS ATTORNEY	540-775-4442	9483 KINGS HWY #4	KING GEORGE	VA	22485

Table 7.12.5.8 King George County, Virginia - Power Utilities

NAME	TELEPHONE	ADDRESS	CITY	STATE	ZIP
DOMINION VIRGINIA POWER	888-667-3000	120 TREDEGAR ST	RICHMOND	VA	23219
NORTHERN NECK ELECTRIC COOP	804-333-3621	85 ST. JOHNS ST	WARSAW	VA	22572

Table 7.12.5.9 King George County, Virginia - Military Installations

NAME	ADDRESS	CITY	STATE	ZIP
NAVAL SUPPORT FACILITY DAHLGREN	6509 SAMPSON RD STE 217	DAHLGREN	VA	22448
NAVAL SURFACE WARFARE CENTER	NONE GIVEN	DAHLGREN	VA	22448
NSA SOUTH POTOMAC	NONE GIVEN	DAHLGREN	VA	22448

7.13 Loudoun County, VA

7.13.1 Area of Responsibility

Loudoun County is located in the Northern part of the state that borders the Potomac and Shenandoah Rivers. It is bordered to the west by Clarke County and Jefferson County, WV, to the south by Fauquier and Prince William Counties, to the north by Frederick and Montgomery Counties, MD, and to the east by Fairfax County. Loudoun County contains 7 incorporated towns. Loudoun County has a population of about 312,311. The address of the Emergency Operations Center is: 801 Sycolin Rd. SE, Suite 100, Leesburg, VA 20175 (Telephone 703-777-0333).

County Municipalities:

- Hamilton
- Hillsboro
- Leesburg
- Lovettsville
- Middleburg
- Purcellville
- Round Hill

7.13.2 Response Systems and Policies

The mission of the Office of Emergency Management is to reduce the loss of life and property from all types of hazards through a comprehensive program of mitigation, preparedness, response, and recovery. The Emergency Operations Center (EOC) provides a central location to determine situational status, coordinate actions, and make critical decisions during emergency and disaster situations. Emergency Management staff members maintain the EOC during routine operations. Personnel from various departments and agencies in the county along with key organizations outside the county comprise the EOC staff during activation. The Fire, Rescue and Emergency management department also provides administration of the E-911 Emergency Communications Center.

The EOC facility includes the Operations Room, the Communications Center, functional area workspace, break room, and restroom / shower facilities. A digital phone system provides the primary voice and fax communications link. The EOC has radio communications capabilities on an assortment of frequencies to include UHF, VHF, Low Band, and Amateur Radio. A video network provides commercial broadcast, local cable and video tape playback in the operations room and break area. The operations room LAN (local area network) provides for data collection and dissemination along with incident tracking. The facility has emergency power and is intended to provide independent operation capabilities throughout major emergencies and disasters

Loudoun County is part of the National Capital Region. The National Capital Region was created pursuant to the National Capital Planning Act of 1952 (Title 40, U.S.C., Sec. 71). The Act defined the NCR as the District of Columbia; Montgomery and Prince George's Counties of Maryland; Arlington, Fairfax, Loudon, and Prince William Counties of Virginia. Today, the NCR includes the District of Columbia and eleven local jurisdictions in the State of Maryland and the Commonwealth of Virginia.

7.13.3 County EMA Response Teams

Loudon County is supported by the Loudoun County Fire Rescue and the Northern Virginia Regional HAZMAT Response Team stationed in Chantilly, VA.

Fact Sheet:

Loudoun County, Virginia

VDEM State
Emergency
Operation Center:
(24 hour) 800-468-8892
804-674-2400

Virginia Department of
Health:
VDH Office of
Emergency
Preparedness Duty
Officer: 804-864-7314

Director of Emergency
Preparedness, Bob
Mauskapf: 804-864-
7035

VADEQ Hot Line
804-698-4000
800-592-5482 (VA Area
Only)

National Park Service
24/7 Dispatch Center:
301-714-2235

National Park Police:
202-610-7500

EPA Planning OSC:
Charlie Fitzsimmons
Office: 410-305-3027
Fax: none
Cell: 443-223-9774
SAT: 8816 2142 6099

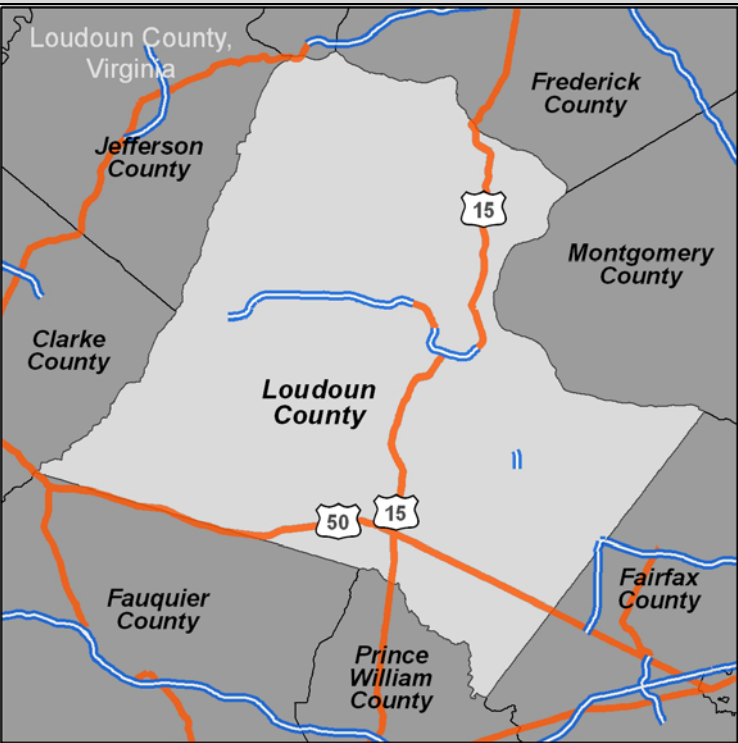
Alternate OSC:

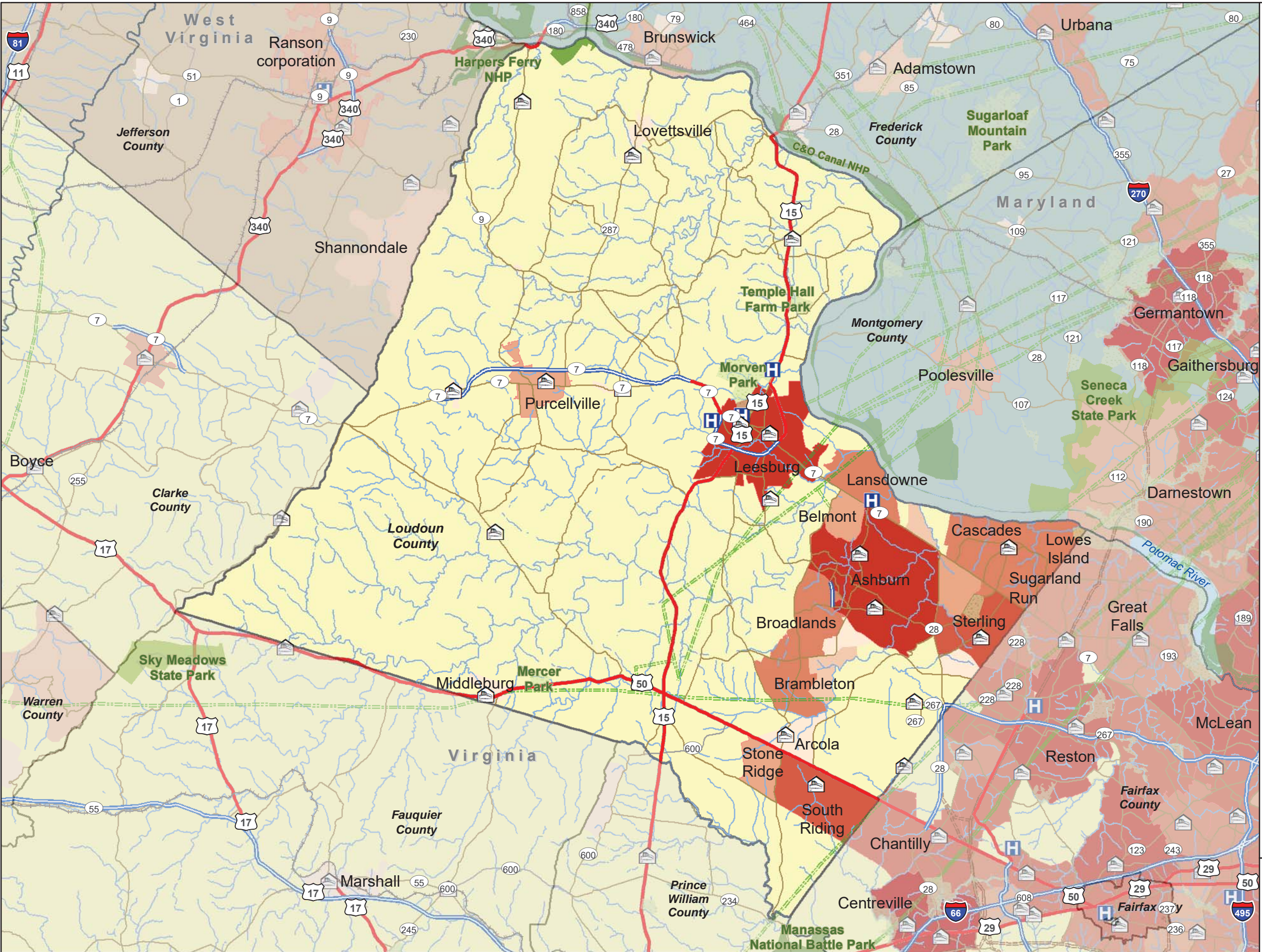
Richard Rupert
Office: 215-814-3463
Fax: 215-814-3254
Cell: 215-514-8773

EPA Assistants:
Don McLaughlin
Office: 540-686-4670
Fax: 215-814-3254
Cell: 215-316-0280
SAT: 8816 2142 9597

Kait Hess
Office: 215-814-3259
Fax: 215-814-3254
Cell: 215-680-9198

Updated 8-2019

CONTACTS:	Water Bodies	Pipelines: Natural Gas and Refined Petroleum		Defense Site Locations	COUNTY MAP:
24-Hour County Dispatch: 703-777-2243 EMA Coordinator: Kevin Johnson 703-737-8831 (office) LEPC Coordinator: Kevin Johnson 703-737-8831 (office) County Administrator: 703-777-0200 County Clerk: 703-777-0270 Tax Office: 703-777-0260 Health Department: 703-777-0234 or 0236 Emergency: 911	Catoctin Creek, Dutchman Creek, Quarter Branch Creek, Clarks Run, Limestone Branch, Bull Run Creek, Cub Run Creek, Sugarland Run, Goose Creek, Potomac River; Beaverdam Creek; Broad Run Creek	Dominion Transmission (1-800-552-7001) NiSource 1-800-835-7191		Virginia Natl. Guard: Leesburg Unit: 41905 Loudoun Center Plaza, Loudoun, VA 20175, 703-771-2504	
HAZMAT TEAMS:	Electric Utilities	Gas Utilities	Water Utilities		
Loudoun County Department of Fire and Rescue Northern Virginia Regional HAZMAT Response Team Dulles South Public Safety Center 25216 Loudoun County Parkway	Dominion Virginia Power : 888-667-3000 Northern Neck Electric Coop: 804-333-3621 Northern Virginia Electric Coop: 888-335-0500 Rappahannock Electric Coop: 540-898-8500	Columbia Gas of Virginia 540-368-3200	Loudoun Water provides domestic water and waste water services to the eastern half of Loudoun County. Their address is 44865 Loudoun Water Way in Ashburn, Virginia. The incorporated Towns provide domestic water and waste water services to residents within the corporate boundaries. These Towns include Hamilton, Leesburg, Lovettsville, Middleburg, Purcellville, and Round Hill In western Loudoun well water is used and distributed through various public and privately owned community water systems.		
HOSPITALS:	Trauma Center		Closest Burn Unit		
Inova Loudoun Hospital 44045 Riverside Parkway Leesburg, VA 20176 Stone Springs Hospital Center 24440 Stone Springs Boulevard Dulles, VA 20166	Inova Loudon Hospital (L1) 44045 Riverside Parkway, Leesburg, VA 20176 (703)-858-6000 Reston Hospital Center (L2) 1850 Town Center Pkwy Reston, VA 20190 (703) 689-9000		MedStar Washington Hospital Center 110 Irving Street, NW Washington D.C. 20010, (202)-877-7347		
OTHER HOSPITALS:					
DRINKING WATER INTAKES	Drinking Water Intakes		WWTP		COUNTY DESCRIPTION
Drinking Water Intakes	Loudoun Water and Town of Leesburg have intakes along the Potomac River.		Loudoun Water 44865 Loudoun Water Way Ashburn, VA 20147 (571-291-7880)		FIPS: 51107 Land Area: 521 square miles Estimated Population: 312,311 Major Industries: Information and communications technology Major Water Bodies: See above list of water bodies Major Roadways: US-50, US-15, VA 7, VA 9, Dulles Greenway Major Towns: Hamilton, Hillsboro, Leesburg, Lovettsville, Middleburg, Purcellville, and Round Hill Major Rail Lines: CSX: 1-800-232-0144, Norfolk Southern 1-800-453-2530; Amtrak 1-800-331-0008,
PLANNING TOOLS:					
EOPs, MOAs, MOUs					
TYPES OF FACILITIES:	Loudoun Water and several of the towns in western Loudoun have reservoirs for as part of their water supply system.				
SARA Title III Facilities:					
FRP Oil Facilities:					
SPCC Facilities:					
RMP Facilities:	Private and community wells are also found in western Loudoun.				
NPDES Facilities:					
RCRA Facilities:					
TRI Sites:					
Water Intakes:					
SENSITIVE POPULATIONS:	National and State Parks		Local Parks		APPLICABLE RESPONSE PLANS:
Special Populations:	Harpers Ferry National Historic Park		Updated list of parks can be found at www.loudoun.gov/4136/Parks-Trails		Federal: <ul style="list-style-type: none">U.S. EPA Region III Inland Area Contingency Plan Volume IU.S. Coast Guard Sector Baltimore Area Contingency Plan State: <ul style="list-style-type: none">Commonwealth of Virginia Emergency Operations Plan County: NONE Other: NONE
SOURCES OF RESPONSE EQUIPMENT:					
Fire Department, Rescue Squad					
MISCELLANEOUS:					
Member – D.C. Council of Governments					



- Legend**
- Fire Stations
 - Hospitals
 - National Park or Forest
 - State Park or Forest
 - Local Park
 - Major Railroad Lines
 - Interstate
 - US route
 - Major Road
 - Local Road
 - Natural Gas Pipeline
 - Refined Petroleum Pipeline
 - Water (Regional)
 - Rivers (Regional)

- 2010 Census**
- 0 - 2,000
 - 2,001 - 4,000
 - 4,001 - 8,000
 - 8,001 - 16,000
 - 16,001 - 32,000
 - 32,001 - 64,000
 - 64,001 - 128,000

Coordinate System:
WGS 84, Meters

Data Source(s):
Base Map: ESRI Street Map Data



**DC Extended Subarea
Contingency Plan
Loudoun County, VA**

7.13.5 Loudoun County-Specific Tables

Table 7.13.5.1 Loudoun County, Virginia - EMA Response Teams					
NAME	TELEPHONE	ADDRESS	CITY	STATE	ZIP
LOUDOUN COUNTY DEPT OF FIRE RESCUE AND EMERGENCY MANAGEMENT STN 7 / ALDIE VOLUNTEER FIRE DEPT	703-327-6712	39459 JOHN MOSBY HWY	ALDIE	VA	20105
LOUDOUN COUNTY DEPT OF FIRE RESCUE AND EMERGENCY MANAGEMENT STN 23 / ASHBURN VOLUNTEER FIRE AND RESCUE DEPT - MOOREFIELD STN	703-726-1583	21730 RED RUM DR	ASHBURN	VA	20147
LOUDOUN COUNTY DEPT OF FIRE RESCUE AND EMERGENCY MANAGEMENT STN 6 / ASHBURN VOLUNTEER FIRE AND RESCUE DEPT	703-729-0006	20688 ASHBURN RD	ASHBURN	VA	20147
FEMA SPECIAL FACILITY FIRE DEPT / MOUNT WEATHER FIRE DEPT	540-542-2668	19844 BLUERIDGE MOUNTAIN RD	BLUEMONT	VA	20135
LOUDOUN COUNTY DEPT OF FIRE RESCUE AND EMERGENCY MANAGEMENT STN 19 / DULLES S STN	571-258-3719	25216 LOUDOUN COUNTY PKWY	CHANTILLY	VA	20152
METROPOLITAN WASHINGTON AIRPORT AUTHORITY FIRE AND RESCUE STN 1	703-572-5732	RUDDER RD, 1 SAARINEN CIR	DULLES	VA	20166
METROPOLITAN WASHINGTON AIRPORT AUTHORITY FIRE AND RESCUE STN 2	703-572-2970	FLIGHT LINE RD	DULLES	VA	20166
US CUSTOMS AND BORDER PROTECTION - WASHINGTON D.C. DEFERRED INSPECTION SITE	703-661-7100	1 SAARINEN CIR, WASHINGTON-DULLES INTERNATIONAL AIRPORT, MAIN TERMINAL, LOWER LEVEL, W END	DULLES	VA	20166
LOUDOUN COUNTY DEPT OF FIRE RESCUE AND EMERGENCY MANAGEMENT STN 17 / HAMILTON VOLUNTEER RESCUE SQUAD	540-338-3111	39071 EAST COLONIAL HWY	HAMILTON	VA	20158
LEESBURG POLICE DEPT	703-771-4500	65 PLAZA ST NE	LEESBURG	VA	20176
LEESBURG VOLUNTEER FIRE STN 2	703-777-0333	61 PLAZA ST NE	LEESBURG	VA	20176

customs	703-777-0409	42035 LOUDOUN CENTER PL	LEESBURG	VA	20175
LOUDOUN COUNTY DEPT OF FIRE RESCUE AND EMERGENCY MANAGEMENT - TRAINING CENTER	703-777-0333	16600 COURAGE COURT	LEESBURG	VA	20175
LOUDOUN COUNTY DEPT OF FIRE RESCUE AND EMERGENCY MANAGEMENT STN 10 / LUCKETTS VOLUNTEER FIRE DEPT	703-777-9344	42367 LUCKETTS RD	LEESBURG	VA	20176
LOUDOUN COUNTY DEPT OF FIRE RESCUE AND EMERGENCY MANAGEMENT STN 13 / LOUDOUN COUNTY VOLUNTEER RESCUE SQUAD	703-777-7185	143 CATOCTIN CIR SE	LEESBURG	VA	20175
LOUDOUN COUNTY SHERIFFS OFFICE	703-777-0407	880 HARRISON ST SEAST	LEESBURG	VA	20175
VA STATE POLICE DIVISION 7 AREA 10 - LEESBURG	703-771-2533	41904 LOUDOUN CENTER PL	LEESBURG	VA	20175
LOUDOUN COUNTY DEPT OF FIRE RESCUE AND EMERGENCY MANAGEMENT STN 12 / LOVETTSVILLE VOLUNTEER FIRE AND RESCUE DEPT	540-822-5258	12837 BERLIN TURNPIKE	LOVETTSVILLE	VA	20180
LOUDOUN COUNTY DEPT OF FIRE RESCUE AND EMERGENCY MANAGEMENT STN 3 / MIDDLEBURG VOLUNTEER FIRE DEPT	540-687-3001	910 W WASHINGTON ST	MIDDLEBURG	VA	20117
MIDDLEBURG POLICE DEPT	540-687-6633	14 S MADISON ST	MIDDLEBURG	VA	20117
LOUDOUN COUNTY DEPT OF FIRE RESCUE AND EMERGENCY MANAGEMENT STN 14 / PURCELLVILLE VOLUNTEER RESCUE SQUAD	540-338-4706	211 S 20TH ST	PURCELLVILLE	VA	20132
LOUDOUN COUNTY DEPT OF FIRE RESCUE AND EMERGENCY MANAGEMENT STN 16 / NEERSVILLE VOLUNTEER FIRE AND RESCUE CO	540-668-6974	11762 HARPERS FERRY RD	PURCELLVILLE	VA	20132
PURCELLVILLE POLICE DEPT	540-338-7422	125 HIRST RD, STE 7A	PURCELLVILLE	VA	20132
LOUDOUN COUNTY DEPT OF FIRE RESCUE AND EMERGENCY MANAGEMENT STN 4 / ROUND HILL VOLUNTEER FIRE DEPT	540-338-7982	4 MAIN ST	ROUND HILL	VA	20141

LOUDOUN COUNTY DEPT OF FIRE RESCUE AND EMERGENCY MANAGEMENT STN 15 / STERLING VOLUNTEER RESCUE SQUAD	703-430-1780	104 COMMERCE ST	STERLING	VA	20164
LOUDOUN COUNTY DEPT OF FIRE RESCUE AND EMERGENCY MANAGEMENT STN 25 / STERLING VOLUNTEER RESCUE SQUAD	703-430-2539	46700 MIDDLEFIELD DR	STERLING	VA	20165
LOUDOUN COUNTY DEPT OF FIRE RESCUE AND EMERGENCY MANAGEMENT STN 9 / ARCOLA PLEASANT VALLEY VOLUNTEER FIRE DEPT	703-327-2222	24300 GUM SPRING RD	STERLING	VA	20166
NORTHERN VA COMMUNITY COLLEGE POLICE - LOUDOUN	703-450-2540	RING RD, LR BUILDING RM 267A	STERLING	VA	20164
US CUSTOMS AND BORDER PROTECTION - SERVICE PORT - WASHINGTON-DULLES	703-318-5900	22685 HOLIDAY PARK DR, STE 15	STERLING	VA	20166

Table 7.13.5.2 Loudoun County, Virginia - Hospital Contacts

NAME	TELEPHONE	ADDRESS	CITY	STATE	ZIP
INOVA LOUDOUN HOSPITAL	703-858-6000	44045 RIVERSIDE PARKWAY	LEESBURG	VA	20176
RESTON HOSPITAL CENTER	703-689-9000	1850 Town Center Pkwy Reston	RESTON	VA	20190

Table 7.13.5.3 Loudoun County, Virginia - FRP Facilities

NAME	ADDRESS	CITY	STATE	ZIP	FRP ID
LOUDOUN COUNTY PUBLIC SCHOOLS, SITE # 5	24866 GOSHEN ROAD	ALDIE	VA	20105	110042192463
BROAD RUN WATER RECLAMATION	21254 LOUDOUN COUNTY PKWY	ASHBURN	VA	20147	110015971723
CITY OF FAIRFAX	20521 BELMONT RIDGE RD	ASHBURN	VA	20147	110000556121
DUPONT FABROS TECH - ASHBURN CAMPUS	44480 44520 44521 HASTINGS DR	ASHBURN	VA	20147	110038106849
VA CONCRETE CO INC	659 BUILDERS LN	ASHBURN	VA	20147	110020673500
WASHINGTON DULLES INTERNATIONAL AIRPORT	ROUTES 28 & 925	CHANTILLY	VA	20152	110006910138
DDI GLOBAL CORP	1200 SEVERN WAY	DULLES	VA	20166	110000340890
BARBER & ROSS CO	110 CATOCTIN CIRCLE SE	LEESBURG	VA	20175	110008181216
COLUMBIA GAS CORP	40800 COMPRESSOR LN	LEESBURG	VA	20175	110020671021

DOMINION - LEESBURG COMPRESSOR STATION	40620 CONSOLIDATED LN	LEESBURG	VA	20175	110038456088
DOMINION TRANSMISSION	18920 POTOMAC STATION DR	LEESBURG	VA	20175	110020672725
LEESBURG WATER POLLUTION	1391 EAST MARKET ST	LEESBURG	VA	20176	110002042067
LEESBURG WATER SUPPLY DIVISION	43234 EDWARDS FERRY RD	LEESBURG	VA	20176	110000534501
LIBERTY STREET PARKING LOT (BFP 69001-01-032)	204 LIBERTY ST	LEESBURG	VA	20178	110038742803
LOUDOUN COUNTY SANITARY LANDFILL	20933 EVERGREEN MILLS RD	LEESBURG	VA	20175	110001911058
SUPREME CONCRETE BLOCK INC	42824 DURHAM COURT	LEESBURG	VA	20175	110007320069
CREATIVE URETHANES INC	310 NORTH 21ST ST	PURCELLVILLE	VA	20132	110000340854
PURCELLVILLE-BASHAM SIMMS WWTP	1001 SOUTH 20TH ST	PURCELLVILLE	VA	20132	110010843640
VALLEY DISCOUNT FUEL CO.	103 HIRST RD.	PURCELLVILLE	VA	20132	110013288405
AIR BP FUELING OPS INTERNATIONAL AIRPORT DULLES	TANK FARM RD BLDG 2	STERLING	VA	20166	110021133414
ALLEGIANCE HEALTHCARE CUSTOM STERILE DIVISION	101 INTERNATIONAL DR	STERLING	VA	20166	110020676589
CARDINAL CONCRETE - STERLING PLANT	44809 OLD OX RD	STERLING	VA	20166	110008055415
ELECTRONIC INSTRUMENTATION AND TECHNOLOGY INC	108 CARPENTER DR	STERLING	VA	20164	110013408419
GEA SYSTEMS DBA LLC	114 POWERS CT	STERLING	VA	20166	110031000208
GLEN RESEARCH CORP	22825 DAVIS DR STE 100	STERLING	VA	20164	110000339072
HIDDEN LANE LANDFILL	PERSIMMON LN	STERLING	VA	21065	110028288528
MEDSURG INDUSTRIES INC	101 INTERNATIONAL DR	STERLING	VA	20166	110000339081

Table 7.13.5.4 Loudoun County, Virginia - Railroad Companies

OWNER	EMERGENCY TELEPHONE	ADDRESS	CITY	STATE	ZIP
NS	800-453-2530	RAILCAR AVE	EDGE MOORE	DE	19802
CSXT	800-232-0144	100 S MAPLE AVE	BRUNSWICK	MD	21716
AMTK	1-800-331-0008	8006 LORTON ROAD	LORTON	VA	22079

Table 7.13.5.5 Loudoun County, Virginia - Pipeline Companies			
OWNER	TYPE	EMERGENCY PHONE NUMBER	NON-EMERGENCY PHONE NUMBER
DOMINION	NATURAL GAS PIPELINE	800-264-8240	866-366-4357
NISOURCE	NATURAL GAS PIPELINE	800-835-7191	800-543-8911

Table 7.13.5.6 Loudoun County, Virginia - LEPC / EMA Contacts						
NAME	TITLE	TELEPHONE	ADDRESS	CITY	STATE	ZIP
KEVIN JOHNSON	COORDINATOR	703-737-8831	801 SYCOLIN RD STE 100	LEESBURG	VA	20175

Table 7.13.5.7 Loudoun County, Virginia - Elected Officials						
NAME	TITLE	TELEPHONE	ADDRESS	CITY	STATE	ZIP
MICHAEL L. CHAPMAN	SHERIFF	703-777-1021	880 HARRISON ST	LEESBURG	VA	20175
JIM PLOWMAN	COMMONWEALTHS ATTORNEY	703-777-0242	20 E. MARKET ST	LEESBURG	VA	20176

Table 7.13.5.8 Loudoun County, Virginia - Power Utilities					
NAME	TELEPHONE	ADDRESS	CITY	STATE	ZIP
RAPPAHANNOCK ELECTRIC COOP	540-898-8500	247 INDUSTRIAL CT	FREDERICKSBURG	VA	22408
NORTHERN VIRGINIA ELECTRIC COOP	888-335-0500	10323 LOMOND DR	MANASSAS	VA	20109
DOMINION VIRGINIA POWER	888-667-3000	120 TREDEGAR ST	RICHMOND	VA	23219
NORTHERN NECK ELECTRIC COOP	804-333-3621	85 ST. JOHNS ST	WARSAW	VA	22572

Table 7.13.5.9 Loudoun County, Virginia - Military Installations				
NAME	ADDRESS	CITY	STATE	ZIP
NG LEESBURG	41905 LOUDOUN CENTER PL	LEESBURG	VA	20175

7.14 Madison County, VA

7.14.1 Area of Responsibility

Madison County is located in the North central part of the state. It is bordered to the northwest by Page County, to the southwest by Greene County, to the southeast by Orange County, to the north by Rappahannock County and to the east by Culpeper County. Madison County contains 1 municipality. Madison County has a population of about 13,308. The address of the Emergency Operations Center is: 414 N. Main Street, Madison, VA 22727 (Telephone 540-948-7508).

County Municipality:

- Madison

7.14.2 Response Systems and Policies

The County 911 center has the most current technology for receiving 911, radio communications, mapping and CAD and is considered an “enhanced 9-1-1” center.

State law requires each County to provide an agency of emergency management, which has jurisdiction over and provides services to the entire County. In Madison County the Department of Emergency Management is staffed by a part-time employee who serves as the Coordinator of emergency management services. The Emergency Services Coordinator is responsible for compliance with the planning and reporting requirements associated with the National Incident Management System (NIMS) and for directing and coordinating County agencies’ responses during emergency and disaster situations. The Emergency Services Coordinator maintains liaisons with the Federal Emergency Management Agency (FEMA); the Virginia Department of Emergency Management (VDEM); and the Virginia Department of Health (VDH). The Director of Emergency Management reports to the County Administrator.

The Emergency Services Coordinator prepares a variety of emergency plans that would be followed in the event of an emergency or disaster, and conducts exercises to prepare local emergency responders for any man-made or natural disaster.

The Emergency Services Coordinator also chairs the Local Emergency Planning Committee (LEPC).

The Emergency Services Coordinator also serves as the County’s Hazardous Materials Officer. By state law, each County must designate a Hazardous Materials Officer, who is responsible for responding to potential HAZMAT incidents; ensuring that Material Safety Data Sheets required of individuals or entities within the County are up-to-date; and reporting to the Department of Environmental Quality (VDEQ).

7.14.3 County EMA Response Teams

Madison County is also part of the Central Shenandoah Valley (West of Route 29, including Route 29) and Fredericksburg (East of Route 29) Hazardous Materials Response Teams.

Fact Sheet:

Madison County, Virginia

VDEM State
Emergency
Operation Center:
(24 hour) 800-468-8892
804-674-2400

Virginia Department of
Health:
VDH Office of
Emergency
Preparedness Duty
Officer: 804-864-7314

Director of Emergency
Preparedness, Bob
Mauskapf: 804-864-
7035

VADEQ Hot Line
804-698-4000
800-592-5482 (VA Area
Only)

National Park Service
24/7 Dispatch Center:
301-714-2235

National Park Police:
202-610-7500

EPA Planning OSC:
Charlie Fitzsimmons
Office: 410-305-3027
Fax: none
Cell: 443-223-9774
SAT: 8816 2142 6099

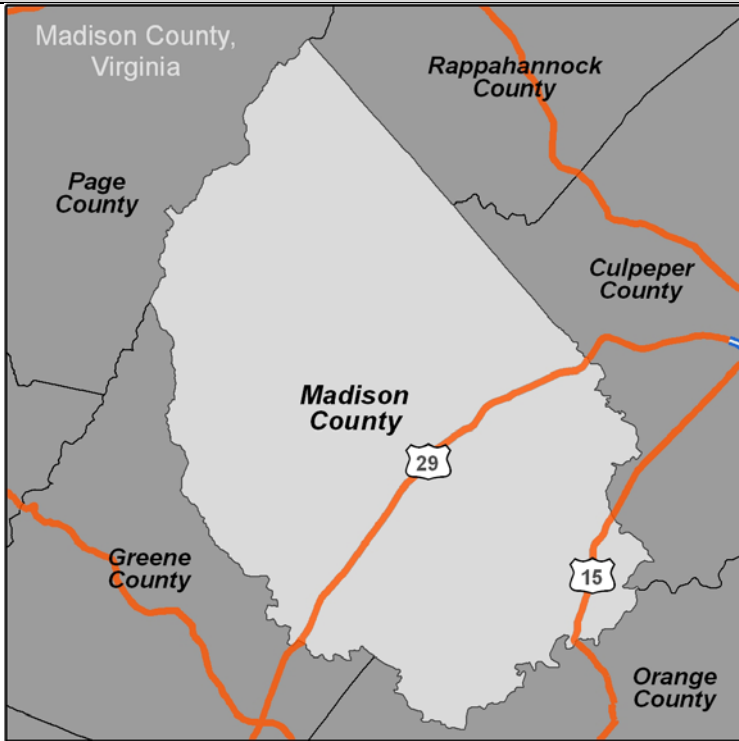
Alternate OSC:

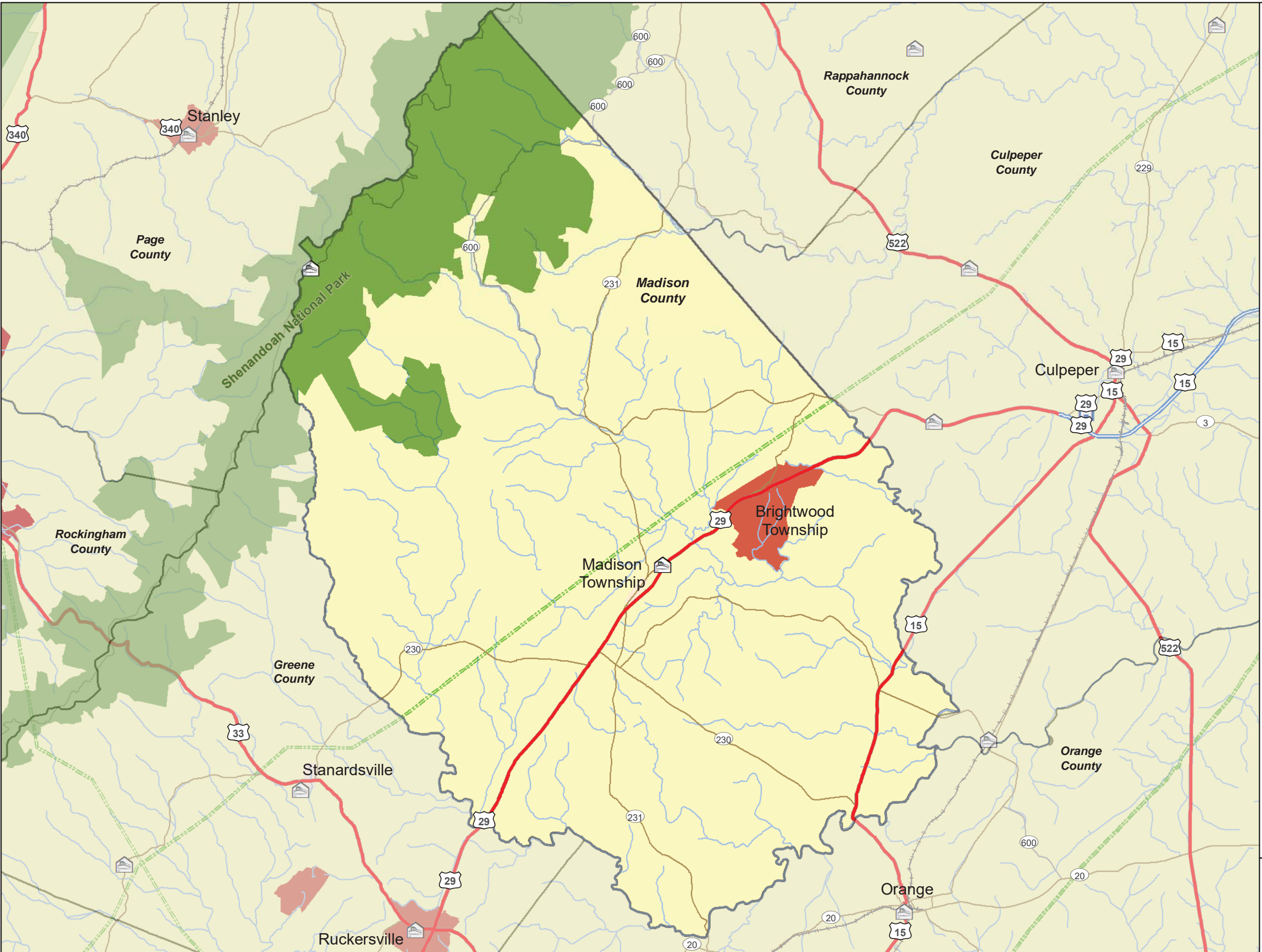
Richard Rupert
Office: 215-814-3463
Fax: 215-814-3254
Cell: 215-514-8773

EPA Assistants:
Don McLaughlin
Office: 540-686-4670
Fax: 215-814-3254
Cell: 215-316-0280
SAT: 8816 2142 9597

Kait Hess
Office: 215-814-3259
Fax: 215-814-3254
Cell: 215-680-9198

Updated 8-2019

CONTACTS:	Water Bodies	Pipelines: Natural Gas and Refined Petroleum		Defense Site Locations	COUNTY MAP:
24-Hour County Dispatch: (540) 948-5161 EMA Director: John Sherer 540-383-2057 Email: Jsherer@madisonco.virginia.gov LEPC Chair: John Sherer, (540)383-2057, County Administrator: Jack Hobbs 540-948-7500 County Clerk: Jacqueline Frye, 540-948-7500 Commissioner of Revenue: Brian Daniels Human Services: Valerie Ward, 540-948-3762 https://www.madisonco.virginia.gov/emergencymanagement Emergency: 911	White Oak Lake, White Oak Run, Staunton River, Rose River, Robinson River, Rapidan River, Hughes River, Conway River, Beautiful Run	NiSource 1-800-835-7191		NONE	
HAZMAT TEAMS:	Electric Utilities	Gas Utilities	Water Utilities		
Regional HAZMAT Team: Northern VA Regional HAZMAT Team- Fredericksburg, VA 540-372-1059 Central Shenandoah Valley HAZMAT Response Team	Dominion Virginia Power : 888-667-3000 Northern Neck Electric Coop: 804-333-3621 Northern Virginia Electric Coop: 888-335-0500 Rappahannock Electric Coop: 540-898-8500	Columbia Gas of Virginia 540-368-3200	Well water is used throughout the county and distributed through various public and privately owned community water systems.		
HOSPITALS WITH TRAUMA CENTERS:	Trauma Center		Closest Burn Unit		
Inova Fairfax Hospital University of VA Hospital	Inova Fairfax Hospital, 3300 Gallows Road Falls Church, VA 22042, (703) 776-4001		Washington Adventist Hospital- 110 Irving St, Washington DC,		
OTHER HOSPITALS:	NO DATA IN THIS CELL		NO DATA IN THIS CELL		
Culpepper Regional Hospital					
DRINKING WATER INTAKES	Drinking Water Intakes		WWTP		
Drinking Water Intakes	Well water is used throughout the county and distributed through various public and privately owned community water systems.				
PLANNING TOOLS:					
EOPs, MOAs, MOUs					
TYPES OF FACILITIES:					
SARA Title III Facilities: FRP Oil Facilities: SPCC Facilities: RMP Facilities: NPDES Facilities: RCRA Facilities: TRI Sites: Water Intakes:					
SENSITIVE POPULATIONS:	National and State Parks		Local Parks		
Special Populations:	Shenandoah National Park		NO DATA IN THIS CELL NO DATA IN THIS CELL		
SOURCES OF RESPONSE EQUIPMENT:					
NO DATA IN THIS CELL					
MISCELLANEOUS:	Area National Guard CSTs				
NO DATA IN THIS CELL	31 st CST (DE), 32 nd CST (MD), 33 rd CST (D.C.), 34 th CST (VA)				



Legend

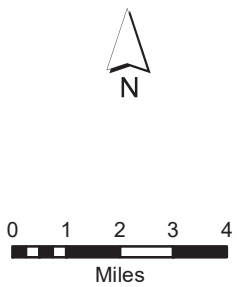
- Fire Stations
- Hospitals
- National Park or Forest
- State Park or Forest
- Local Park
- Major Railroad Lines
- Interstate
- US route
- Major Road
- Local Road
- Natural Gas Pipeline
- Refined Petroleum Pipeline
- Water (Regional)

2010 Census

- 0 - 500
- 501 - 1,000
- 1,001 - 2,000
- 2,001 - 4,000

Coordinate System:
WGS 84, Meters

Data Source(s):
Base Map: ESRI Street Map Data



**DC Extended Subarea
Contingency Plan
Madison County, VA**

7.14.5 Madison County-Specific Tables

Table 7.14.5.1 Madison County, Virginia - EMA Response Teams					
NAME	TELEPHONE	ADDRESS	CITY	STATE	ZIP
SHENANDOAH NATIONAL PARK - BIG MEADOWS WORK CENTER	540-732-0911	SKYLINE DR	LURAY	VA	22835
MADISON COUNTY EMS	540-948-4813	1449 N MAIN ST	MADISON	VA	22727
MADISON COUNTY RESCUE SQUAD	540-948-5353	1473 N MAIN ST	MADISON	VA	22727
MADISON COUNTY SHERIFFS OFFICE	540-948-5161	115 CHURCH ST	MADISON	VA	22727

Table 7.14.5.2 Madison County, Virginia - Hospital Contacts					
NONE					

Table 7.14.5.3 Madison County, Virginia - FRP Facilities					
NAME	ADDRESS	CITY	STATE	ZIP	FRP ID
MADISON WOOD PRESERVERS INC	216 OAK PARK DR	MADISON	VA	22727	110007322147

Table 7.14.5.4 Madison County, Virginia - Railroad Companies					
OWNER	EMERGENCY TELEPHONE	ADDRESS	CITY	STATE	ZIP
NONE					

Table 7.14.5.5 Madison County, Virginia - Pipeline Companies			
OWNER	TYPE	EMERGENCY PHONE NUMBER	NON-EMERGENCY PHONE NUMBER
NISOURCE	NATURAL GAS PIPELINE	800-835-7191	800-543-8911

Table 7.14.5.6 Madison County, Virginia - LEPC / EMA Contacts

NAME	TITLE	TELEPHONE	ADDRESS	CITY	STATE	ZIP
JOHN SHERER	EM COORDINATOR	540-383-2057	538 S MAIN ST	MADISON	VA	22727
JOHN SHERER	LEPC CHAIR	540-383-2057	538 S MAIN ST	MADISON	VA	22727

Table 7.14.5.7 Madison County, Virginia - Elected Officials

NAME	TITLE	TELEPHONE	ADDRESS	CITY	STATE	ZIP
ERIC J. WEAVER	SHERIFF	540-948-5161	107 CHURCH ST	MADISON	VA	22727
GEORGE S. WEBB III	COMMONWEALTHS ATTORNEY	540-948-7000	15 COURT SQUARE	MADISON	VA	22727

Table 7.14.5.8 Madison County, Virginia - Power Utilities

NAME	TELEPHONE	ADDRESS	CITY	STATE	ZIP
RAPPAHANNOCK ELECTRIC COOP	540-898-8500	247 INDUSTRIAL CT	FREDERICKSBURG	VA	22408
NORTHERN VIRGINIA ELECTRIC COOP	888-335-0500	10323 LOMOND DR	MANASSAS	VA	20109
DOMINION VIRGINIA POWER	888-667-3000	120 TREDEGAR ST	RICHMOND	VA	23219
NORTHERN NECK ELECTRIC COOP	804-333-3621	85 ST. JOHNS ST	WARSAW	VA	22572

Table 7.14.5.9 Madison County, Virginia - Military Installations

NAME	ADDRESS	CITY	STATE	ZIP
NONE				

7.15 Northumberland County, VA

7.15.1 Area of Responsibility

Northumberland County is located on the Northern Neck of the state. It is situated between the Rappahannock and Potomac Rivers. It is bordered to the northwest by Westmoreland County, to the southwest by Richmond County, to the south by Lancaster County, to the east and southeast by the Chesapeake Bay. Northumberland County contains 1 municipality. Northumberland County has a population of about 13,308. The address of the County Sheriff's Office is: PO Box 310 Heathsville, VA 22473 (Telephone 804-580-5221).

County Municipalities:

- Heathsville (County Sheriff's Office)
- Callao (Fire Rescue Dept.)
- Reedville (Fire Rescue Dept.)
- Kilmarnock (divided between Northumberland and Lancaster Counties)

7.15.2 Response Systems and Policies

None provided by Northumberland County.

7.15.3 County EMA Response Teams

Northumberland County is supported by the City of Newport News HAZMAT Team, and the Northern Virginia Regional HAZMAT Response Team stationed in Fredericksburg, VA.

Fact Sheet:

Northumberland County, Virginia

VDEM State
Emergency
Operation Center:
(24 hour) 800-468-8892
804-674-2400

Virginia Department of
Health:
VDH Office of
Emergency
Preparedness Duty
Officer: 804-864-7314

Director of Emergency
Preparedness, Bob
Mauskapf: 804-864-
7035

VADEQ Hot Line
804-698-4000
800-592-5482 (VA Area
Only)

National Park Service
24/7 Dispatch Center:
301-714-2235

National Park Police:
202-610-7500

EPA Planning OSC:
Charlie Fitzsimmons
Office: 410-305-3027
Fax: none
Cell: 443-223-9774
SAT: 8816 2142 6099

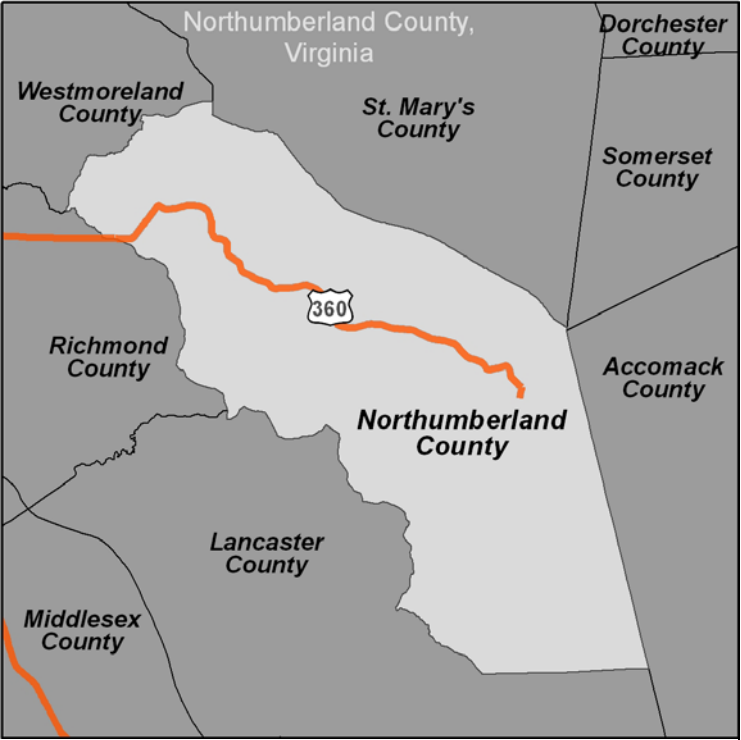
Alternate OSC:

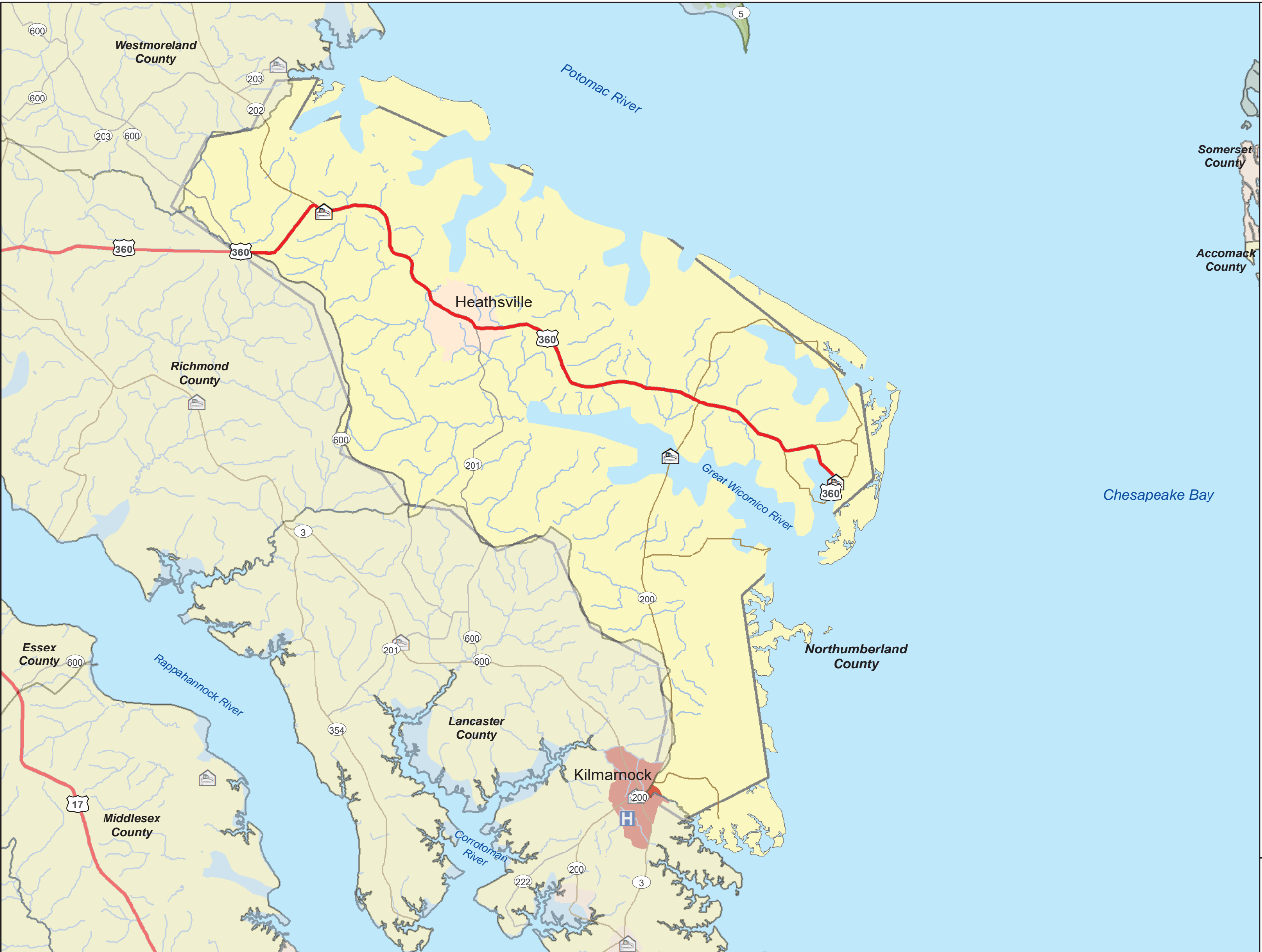
Richard Rupert
Office: 215-814-3463
Fax: 215-814-3254
Cell: 215-514-8773

EPA Assistants:
Don McLaughlin
Office: 540-686-4670
Fax: 215-814-3254
Cell: 215-316-0280
SAT: 8816 2142 9597

Kait Hess
Office: 215-814-3259
Fax: 215-814-3254
Cell: 215-680-9198

Updated 8-2019

CONTACTS:	Water Bodies	Pipelines: Natural Gas and Refined Petroleum	Defense Site Locations	COUNTY MAP:
24-Hour County Dispatch: 804-580-8082 EMA Director: Rick McClure 804-580-5221 Deputy E.M. Coordinator: None LEPC Chair: Rick McClure 804-580-5221 County Administrator: 804-580-7666 County Clerk: 804-580-3700 Commissioner of Revenue: 804-580-4600 Human Services: 804-462-9919 Emergency: 911	Rappahannock River Potomac River Chesapeake Bay Ingram Bay Flag Pond Black pond Condit Pond Owens Pond Salt Pond Coan River Coles Creek Lodge Creek	NO DATA IN THIS CELL	NO DATA IN THIS CELL	
HAZMAT TEAMS:	Electric Utilities	Gas Utilities	Water Utilities	
Newport News Regional HAZMAT Team Regional HAZMAT Team: Northern VA Regional HAZMAT Team- Fredericksburg, VA 540-372-1059	Dominion Virginia Power : 888-667-3000 Northern Neck Electric Coop: 804-333-3621 Northern Virginia Electric Coop: 888-335-0500 Rappahannock Electric Coop: 540-898-8500	Columbia Gas of Virginia 540-368-3200	Well water is used throughout the county and distributed through various public and privately owned community water systems.	
HOSPITALS WITH TRAUMA CENTERS:	Trauma Center	Closest Burn Unit		
Rappahannock General Hospital (<i>Level 2</i>)	Rappahannock General Hospital 101 Harris Road Kilmarnock, Virginia 22482 804-435-8000	VCU Evans-Haynes Burn Center 1213 E. Clay St. Richmond, VA 23298 804-828-2876		
OTHER HOSPITALS:	Riverside Tappahannock Hospital 618 Hospital Road Tappahannock, VA 22560 804-443-3311	Riverside Walter Reed Hospital 7519 Hospital Drive Gloucester, VA 23061 804-693-8899	NO DATA IN THIS CELL	
DRINKING WATER INTAKES	Drinking Water Intakes	WWTP		COUNTY DESCRIPTION
PLANNING TOOLS:	Well water is used throughout the county and distributed through various public and privately owned community water systems.	Nature Works, Inc. 372 Coles Rd Burgess, VA 51133		FIPS: 133 Land Area: 286 square miles (192 Square miles of land) Estimated Population: 13,308 Major Industries: Farming and Fishing Major Water Bodies: Rappahannock River, Potomac River, Chesapeake Bay Major Roadways: Route 360, State Route 200, 201, 202 Major Towns: Heathsville, Callao, Reedville, Fleeton, Lottsburd, Fairport Major Rail Lines:
TYPES OF FACILITIES:				
SARA Title III Facilities: # FRP Oil Facilities: SPCC Facilities: # RMP Facilities: NPDES Facilities: RCRA Facilities: TRI Sites: Water Intakes: Industrial				
SENSITIVE POPULATIONS:	National and State Parks	Local Parks		APPLICABLE RESPONSE PLANS:
Special Populations:	NO DATA IN THIS CELL	NO DATA IN THIS CELL		<u>Federal:</u> <ul style="list-style-type: none">U.S. EPA Region III Inland Area Contingency Plan Volume IU.S. Coast Guard Sector Baltimore Area Contingency Plan <u>State:</u> <ul style="list-style-type: none">Northern Virginia regional Hazard Mitigation PlanCommonwealth of Virginia Emergency Operations Plan
SOURCES OF RESPONSE EQUIPMENT:				
NO DATA IN THIS CELL	NO DATA IN THIS CELL	NO DATA IN THIS CELL		
MISCELLANEOUS:				
NO DATA IN THIS CELL				



Legend

- FireStations
- Hospitals
- National Park or Forest
- State Park or Forest
- Local Park
- Major Railroad Lines
- Interstate
- US route
- Major Road
- Local Road
- Natural Gas Pipeline
- Refined Petroleum Pipeline
- Water (Regional)

2010 Census

- 0 - 500
- 501 - 1,000
- 1,001 - 2,000
- 2,001 - 4,000

Coordinate System:
WGS 84, Meters

Data Source(s):
Base Map: ESRI Street Map Data

0 1 2 3 4
Miles

**DC Extended Subarea
Contingency Plan
Northumberland County, VA**

7.15.5 Northumberland County-Specific Tables

Table 7.15.5.1 Northumberland County, Virginia - EMA Response Teams					
NAME	TELEPHONE	ADDRESS	CITY	STATE	ZIP
CALLAO VOLUNTEER RESCUE SQUAD	804-529-6630	1348 US HWY 360	CALLAO	VA	22435
MID COUNTY VOLUNTEER RESCUE SQUAD	804-580-8615	7990 US HWY 360	HEATHSVILLE	VA	22473
NORTHUMBERLAND COUNTY SHERIFFS OFFICE	804-580-5221	76 JUDICIAL PL	HEATHSVILLE	VA	22473
NORTHUMBERLAND VOLUNTEER RESCUE SQUAD STATION 2	804-453-7788	400 HACKS NECK RD	HEATHSVILLE	VA	22473
NORTHUMBERLAND VOLUNTEER RESCUE SQUAD STATION 1	804-453-7788	412 REED AVE	REEDVILLE	VA	22539

Table 7.15.5.2 Northumberland County, Virginia - Hospital Contacts					
NAME	TELEPHONE	ADDRESS	CITY	STATE	ZIP
NONE					

Table 7.15.5.3 Northumberland County, Virginia - FRP Facilities					
NAME	ADDRESS	CITY	STATE	ZIP	FRP ID
AMPRO FISHERIES CO A DIV OF AMERICAN PROTEINS	140 MCNEAL RD	REEDVILLE	VA	22539	110001134040
OMEGA PROTEIN	610 MENHADEN RD	REEDVILLE	VA	22539	110000341023
CROP PRODUCTION SVC FARM 326	6961 NORTHUMBERLAND HWY	HEATHSVILLE	VA	22473	110038223623
CARRY ON TRAILER CORP	617 HARRY HOGAN RD	CALLAO	VA	22435	110012148416

Table 7.15.5.4 Northumberland County, Virginia - Railroad Companies					
OWNER	EMERGENCY TELEPHONE	ADDRESS	CITY	STATE	ZIP
NONE					

Table 7.15.5.5 Northumberland County, Virginia - Pipeline Companies			
OWNER	TYPE	EMERGENCY PHONE NUMBER	NON-EMERGENCY PHONE NUMBER
NONE			

Table 7.15.5.6 Northumberland County, Virginia - LEPC / EMA Contacts						
NAME	TITLE	TELEPHONE	ADDRESS	CITY	STATE	ZIP
RICK MCCLURE	EMERGENCY MANAGEMENT	804-580-5221	P.O BOX 129	HEATHSVILLE	VA	22473

Table 7.15.5.7 Northumberland County, Virginia - Elected Officials						
NAME	TITLE	TELEPHONE	ADDRESS	CITY	STATE	ZIP
L. WAYNE MIDDLETON	SHERIFF	804-580-5221	256 LUTTRELLVILLE RD	CALLAO	VA	22435
R. MICHAEL MCKENNEY	COMMONWEALTH ATTORNEY	804-580-4471	1039 LODGE RD	CALLAO	VA	22435

Table 7.15.5.8 Northumberland County, Virginia - Power Utilities					
NAME	TELEPHONE	ADDRESS	CITY	STATE	ZIP
RAPPAHANNOCK ELECTRIC COOP	540-898-8500	247 INDUSTRIAL CT	FREDERICKSBURG	VA	22408
NORTHERN VIRGINIA ELECTRIC COOP	888-335-0500	10323 LOMOND DR	MANASSAS	VA	20109
DOMINION VIRGINIA POWER	888-667-3000	120 TREDEGAR ST	RICHMOND	VA	23219
NORTHERN NECK ELECTRIC COOP	804-333-3621	85 ST. JOHNS ST	WARSAW	VA	22572

Table 7.15.5.9 Northumberland County, Virginia - Military Installations				
NAME	ADDRESS	CITY	STATE	ZIP
NONE				

7.16 Orange County, VA

7.16.1 Area of Responsibility

Orange County is located in the North central Piedmont region of the state. It is bordered to the northwest by Madison County, to the southwest by Albemarle County, to the south by Louisa County, to the east by Spotsylvania County, and to the west by Greene County. Orange County contains 2 municipalities. Orange County has a population of about 33,481. The address of the County Offices is: 112 W. Main St, Orange, VA 22960 (Telephone 540-661-5431).

County Municipalities:

- Gordonsville
- Orange

7.16.2 Response Systems and Policies

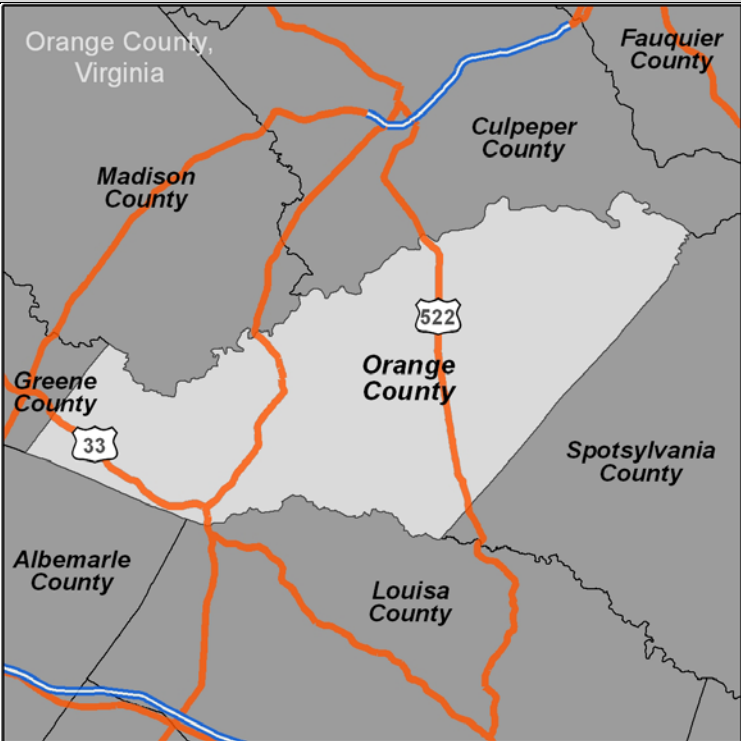
The Orange County Office of Emergency Management is a combined department consisting of the Emergency Management Department and the County's Fire & EMS Department. The OEM is responsible for overall coordination of emergency services for Orange County. This includes coordinating local emergency planning, training, and exercise activities and overseeing maintenance of the local emergency operations plan. Emergency Services within Orange County consists of a unique blend of volunteers and career personnel. During times of crisis, it is the public safety community that can make the difference between life and death. The Orange County Emergency Communications Center operates the County 9-1-1 system.

7.16.3 County EMA Response Teams

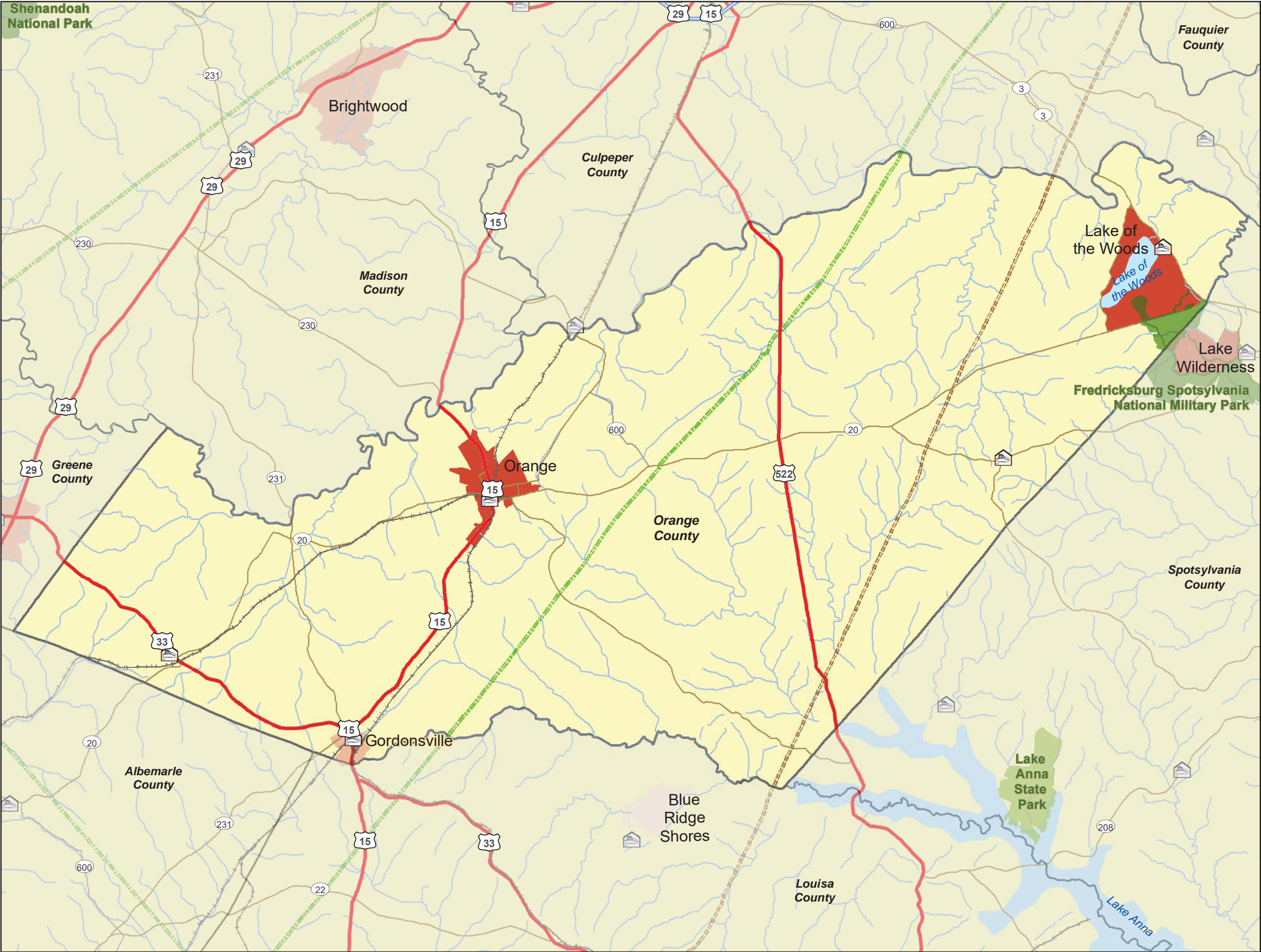
Fairfax County is supported by the Northern Virginia Regional HAZMAT Response Team stationed in Fredericksburg, VA.

Fact Sheet:

Orange County, Virginia

<div>VDEM State Emergency Operation Center: (24 hour) 800-468-8892 804-674-2400</div> <div>Virginia Department of Health: VDH Office of Emergency Preparedness Duty Officer: 804-864-7314</div> <div>Director of Emergency Preparedness, Bob Mauskapf: 804-864- 7035</div> <div>VADEQ Hot Line 804-698-4000 800-592-5482 (VA Area Only)</div> <div>National Park Service 24/7 Dispatch Center: 301-714-2235</div> <div>National Park Police: 202-610-7500</div> <div>EPA Planning OSC: Charlie Fitzsimmons Office: 410-305-3027 Fax: none Cell: 443-223-9774 SAT: 8816 2142 6099</div> <div>Alternate OSC:</div> <div>Richard Rupert Office: 215-814-3463 Fax: 215-814-3254 Cell: 215-514-8773</div> <div>EPA Assistants: Don McLaughlin Office: 540-686-4670 Fax: 215-814-3254 Cell: 215-316-0280 SAT: 8816 2142 9597</div> <div>Kait Hess Office: 215-814-3259 Fax: 215-814-3254 Cell: 215-680-9198</div> <div>Updated 8-2019</div>	CONTACTS:	Water Bodies	Pipelines: Natural Gas and Refined Petroleum		Defense Site Locations	<div>COUNTY MAP:</div> 
	24-Hour County Dispatch: 540- 672-1234 EMA Director: Nathan Mort 540-661-5431 Deputy E.M. Coordinator: Nathan Mort 540-661-5431 LEPC Chair: Nathan Mort; 540-661-5431 County Administrator: 540-672-3313 County Clerk: 540-672-3150 Commissioner of Revenue: 540-672-4441 Human Services: 540-672-1291 Emergency: 911	Lake Anna, Lake Orange, Lake of the Woods, Robinson River, York River, Rappahannock River, Rapidan River, North Anna River	COLONIAL CO (Petroleum) 800-926-2728 WILLIAMS GAS - TRANSCO (Natural Gas) (800) 688-6321		United States Department of the Air Force 1109 Nomad Way Rhoadesville, VA 51137; Phone 850-883-2216	
	HAZMAT TEAMS:	Electric Utilities	Gas Utilities	Water Utilities		
	Regional HAZMAT Team: Northern VA Regional HAZMAT Team- Fredericksburg, VA	Dominion Virginia Power : 888-667-3000 Northern Neck Electric Coop: 804-333-3621 Northern Virginia Electric Coop: 888-335-0500 Rappahannock Electric Coop: 540-898-8500	Columbia Gas of Virginia 540-368-3200	Well water is used throughout the county and distributed through various public and privately owned community water systems.		
	HOSPITALS WITH TRAUMA CENTERS:	Trauma Center		Closest Burn Unit		
	Rappahannock General Hospital <i>(Level 2)</i>	Rappahannock General Hospital 101 Harris Road Kilmarnock, Virginia 22482 804-435-8000		VCU Evans-Haynes Burn Center 1213 E. Clay St. Richmond, VA 23298 804-828-2876		
	OTHER HOSPITALS:	Riverside Tappahannock Hospital	Riverside Walter Reed Hospital	NO DATA IN THIS CELL		
	Riverside Tappahannock Hospital Riverside Walter Reed Hospital	618 Hospital Road Tappahannock, VA 22560 804-443-3311	7519 Hospital Drive Gloucester, VA 23061 804-693-8899			
	DRINKING WATER INTAKES	Drinking Water Intakes		WWTP		COUNTY DESCRIPTION
	Drinking Water Intakes	Well water is used throughout the county and distributed through various public and privately owned community water systems.		Rapidan Service Authority 3489 Germanna Hwy Locust Grove, VA 51137		
	PLANNING TOOLS:					
	EOPs, MOAs, MOUs					
	TYPES OF FACILITIES:					
	SARA Title III Facilities: FRP Oil Facilities: SPCC Facilities: RMP Facilities: NPDES Facilities: RCRA Facilities: TRI Sites: Water Intakes: Industrial Only	National and State Parks		Local Parks		APPLICABLE RESPONSE PLANS:
	SENSITIVE POPULATIONS:	Lake Anna State Park		Fredericksburg and Spotsylvania County Battlefields Memorial		
	Special Populations:	Area National Guard CSTs		NO DATA IN THIS CELL		
	SOURCES OF RESPONSE EQUIPMENT:					
	NO DATA IN THIS CELL					
	MISCELLANEOUS:	Area National Guard CSTs		NO DATA IN THIS CELL		Federal: <ul style="list-style-type: none">U.S. EPA Region III Inland Area Contingency Plan Volume IU.S. Coast Guard Sector Baltimore Area Contingency Plan State: <ul style="list-style-type: none">Commonwealth of Virginia Emergency Operations Plan
NO DATA IN THIS CELL	31 st CST (DE), 32 nd CST (MD), 33 rd CST (D.C.), 34 th CST (VA)					

Note: The information presented in this fact sheet is a compilation of county data gathered to date. Summarized information can be found in full elsewhere.



Legend

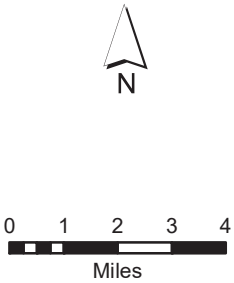
- Fire Stations
- Hospitals
- National Park or Forest
- State Park or Forest
- Local Park
- Major Railroad Lines
- Interstate
- US route
- Major Road
- Local Road
- Natural Gas Pipeline
- Refined Petroleum Pipeline
- Water (Regional)

2010 Census

	0 - 1000
	1001 - 2000
	2001 - 4000
	4001 - 8000
	8001 - 16000

Coordinate System:
WGS 84, Meters

Data Source(s):
Base Map: ESRI Street Map Data



**DC Extended Subarea
Contingency Plan
Orange County, VA**

7.16.5 Orange County-Specific Tables

Table 7.16.5.1 Orange County, Virginia - EMA Response Teams					
NAME	TELEPHONE	ADDRESS	CITY	STATE	ZIP
BARBOURSVILLE VOLUNTEER FIRE DEPT	540-832-2312	5251 SPOTSWOOD TR	BARBOURSVILLE	VA	22923
ORANGE COUNTY RESCUE SQUAD STATION 25	540-832-2312	5251 SPOTSWOOD TR	BARBOURSVILLE	VA	22923
GORDONSVILLE POLICE DEPT	540-832-2272	112 SOUTH MAIN ST	GORDONSVILLE	VA	22942
ORANGE COUNTY RESCUE SQUAD STATION 24	540-832-5211	403 SOUTH HIGH ST	GORDONSVILLE	VA	22942
LAKE OF THE WOODS FIRE AND RESCUE	540-972-7510	104 LAKEVIEW PKWY	LOCUST GROVE	VA	22508
ORANGE COUNTY RESCUE SQUAD STATION 29	540-972-7510	104 LAKEVIEW PKWY	LOCUST GROVE	VA	22508
ORANGE CITY POLICE DEPT	540-672-1491	249 BLUE RIDGE DR	ORANGE	VA	22960
ORANGE COUNTY RESCUE SQUAD STATION 23	540-672-2020	151 BERRY HILL RD	ORANGE	VA	22960
ORANGE COUNTY SHERIFFS OFFICE	540-672-1200	11350 PORTER RD	ORANGE	VA	22960
ORANGE VOLUNTEER FIRE DEPT INCORPORATED	540-672-1414	205 CAROLINE ST	ORANGE	VA	22960
ORANGE COUNTY RESCUE SQUAD STATION 21	540-854-4128	28072 MINE RUN RD	RHOADESVILLE	VA	22542

Table 7.16.5.2 Orange County, Virginia - Hospital Contacts					
NAME	TELEPHONE	ADDRESS	CITY	STATE	ZIP
NONE					

Table 7.16.5.3 Orange County, Virginia - FRP Facilities					
NAME	ADDRESS	CITY	STATE	ZIP	FRP ID
AEROJET CORP	7499 PINE STAKE RD	CULPEPER	VA	22701	110001136501
AMERICAN PRESS INC	1 AMERICAN PL	GORDONSVILLE	VA	22942	110001891141
LIBERTY FABRICS	13441 LIBERTY LN	GORDONSVILLE	VA	22942	110001904770
VON HOLTZBRINCK	16365 JAMES	GORDONSVILLE	VA	22942	110000341498

PUBLISHING SERVICES	MADISON HWY				
WILDERNESS WWTP	360575 WILDERNESS SHORES WAY	LOCUST GROVE	VA	22508	110015309780
AMERICAN WOODMARK - ORANGE DIMENSION PLANT	281 KENTUCKY RD	ORANGE	VA	22960	110001887593
INTERNATIONAL TELESERVICE CORP	315 BYRD ST	ORANGE	VA	22960	110002097365
LOHMANN SPECIALTY COATINGS LLC	14218 LITCHFIELD DR	ORANGE	VA	22960	110016753690
ORANGE VIRGINIA TOWN OF SEWAGE	13222 SPICERS MILL RD	ORANGE	VA	22960	110010916642
ORANGE-MADISON COOP. (ORANGE BRANCH)(CB)	RT. 15 S	ORANGE	VA	22960	110038266792
RIDGID PRODUCTS	14100 OLD GORDONSVILLE RD	ORANGE	VA	22960	110005221893
ST GABRIEL LABORATORIES	14044 LITCHFIELD DR	ORANGE	VA	22960	110024205082
VIRGINIA METAL INDUSTRIES INC	12314 OLD GORDONSVILLE RD.	ORANGE	VA	22960	110000764423
GENERAL SHALE PRODUCTS LLC - PLANT 37	ROUTE 655	SOMERSET	VA	22972	110008189860
TRANSCONTINENTAL GAS PIPELINE - STATION 180	7444 EVERONIA RD	UNIONVILLE	VA	22567	110020676320
AEROJET CORP	7499 PINE STAKE RD	CULPEPER	VA	22701	110001136501
AMERICAN PRESS INC	1 AMERICAN PL	GORDONSVILLE	VA	22942	110001891141
LIBERTY FABRICS	13441 LIBERTY LN	GORDONSVILLE	VA	22942	110001904770
VON HOLTZBRINCK PUBLISHING SERVICES	16365 JAMES MADISON HWY	GORDONSVILLE	VA	22942	110000341498
WILDERNESS WWTP	360575 WILDERNESS SHORES WAY	LOCUST GROVE	VA	22508	110015309780
AMERICAN WOODMARK - ORANGE DIMENSION PLANT	281 KENTUCKY RD	ORANGE	VA	22960	110001887593
INTERNATIONAL TELESERVICE CORP	315 BYRD ST	ORANGE	VA	22960	110002097365
LOHMANN SPECIALTY COATINGS LLC	14218 LITCHFIELD DR	ORANGE	VA	22960	110016753690
ORANGE VIRGINIA TOWN OF SEWAGE	13222 SPICERS MILL RD	ORANGE	VA	22960	110010916642

Table 7.16.5.4 Orange County, Virginia - Railroad Companies

OWNER	EMERGENCY TELEPHONE	ADDRESS	CITY	STATE	ZIP
BB	866-244-4529	1063 MAIN STREET	DILLWYN	VA	23936
NORFOLK SOUTHERN	800-453-2530	RAILCAR AVE	EDGEMOORE	DE	19802

Table 7.16.5.5 Orange County, Virginia - Pipeline Companies			
OWNER	TYPE	EMERGENCY PHONE NUMBER	NON-EMERGENCY PHONE NUMBER
COLONIAL	REFINED PETROLEUM PIPELINE	800-926-2728	800-275-3004
WILLIAMS	NATURAL GAS PIPELINE	800-688-6321	800-945-5426

Table 7.16.5.6 Orange County, Virginia - LEPC / EMA Contacts						
NAME	TITLE	TELEPHONE	ADDRESS	CITY	STATE	ZIP
NATHAN MORT	FIRE CHIEF	540 661 5431	112 W. MAIN ST	ORANGE	VA	22960

Table 7.16.5.7 Orange County, Virginia - Elected Officials						
NAME	TITLE	TELEPHONE	ADDRESS	CITY	STATE	ZIP
MARK AMOS	SHERIFF	540-672-1200	11350 PORTER RD	ORANGE	VA	22960
DIANA WHEELER	COMMONWEALTH ATTORNEY	540-672-4848	110 N. MADISON RD	ORANGE	VA	22960

Table 7.16.5.8 Orange County, Virginia - Power Utilities					
NAME	TELEPHONE	ADDRESS	CITY	STATE	ZIP
RAPPAHANNOCK ELECTRIC COOP	540-898-8500	247 INDUSTRIAL CT	FREDERICKSBURG	VA	22408
NORTHERN VIRGINIA ELECTRIC COOP	888-335-0500	10323 LOMOND DR	MANASSAS	VA	20109
DOMINION VIRGINIA POWER	888-667-3000	120 TREDEGAR ST	RICHMOND	VA	23219
NORTHERN NECK ELECTRIC COOP	804-333-3621	85 ST. JOHNS ST	WARSAW	VA	22572

Table 7.16.5.9 Orange County, Virginia - Military Installations				
NAME	ADDRESS	CITY	STATE	ZIP
US DEPARTMENT OF THE AIR FORCE	1109 NOMAD WAY	RHOADESVILLE	VA	51137

7.17 Prince William County, VA

7.17.1 Area of Responsibility

Prince William County is located in the North central Piedmont region of the state. It is bordered to the north by Loudoun County, to the northeast by Fairfax County, to the southeast by Charles County, to the south by Stafford County, and to the west by Fauquier County. The County also surrounds the Independent Cities of Manassas and Manassas Park. Prince William County contains 4 incorporated towns and 2 Independent Cities. Prince William County has a population of about 419,006. The address of the County Offices is: 1 County Complex Court, Prince William, VA 22192 (Telephone 703-792-5627).

County Municipalities:

- City of Manassas
- City of Manassas Park
- Dumfries
- Haymarket
- Occoquan
- Quantico

7.17.2 Response Systems and Policies

The County's Office of Emergency Management (EM) coordinates efforts to ensure that the County is able to mitigate, prepare for, respond to and recover from any type of natural or human-caused disaster. The County uses an all-hazards approach to emergency preparedness which means that planning efforts consider all types of disasters that could occur in the County.

Emergency Management falls within the Department of Fire and Rescue. However, emergency management encompasses the entire County. The County works in collaboration with other community groups including the American Red Cross, Volunteer Prince William and other emergency partners.

In addition to emergency preparedness planning, the OEM also manages the PWC Emergency Operations Center (EOC), oversees the Emergency Operations Plan (EOP), conducts and facilitates training and exercise programs on intra-agency, inter-agency and multi-jurisdictional levels, and manages Homeland Security grants from the federal government

The Office of Public Safety Communications (OPSC) is the cornerstone of the County's comprehensive public safety response system (9-1-1). The main objective of the OPSC is to facilitate the flow of information in a seamless and rapid manner, and to provide aid, comfort and instructions to the public prior to the arrival of police and fire and rescue field resources.

The OPSC provides command, control and information support services to the police department and fire and rescue services. OPSC personnel are often the first representatives of County government to assist citizens in need. Without leaving the communications center, they are usually the first public safety persons to 'arrive' at the scene of a crime, fire or medical emergency.

7.17.3 County EMA Response Teams

Prince William County Department of Fire and Rescue maintains their own Hazardous Materials Response Team; however they also participate as members of the North Virginia (North of Routes 234 & 215) and Fredericksburg (South of Route 234) Hazardous Materials Response Teams.

Fact Sheet:

Prince William County, Virginia

VDEM State
Emergency
Operation Center:
(24 hour) 800-468-8892
804-674-2400

Virginia Department of
Health:
VDH Office of
Emergency
Preparedness Duty
Officer: 804-864-7314

Director of Emergency
Preparedness, Bob
Mauskapf: 804-864-
7035

VADEQ Hot Line
804-698-4000
800-592-5482 (VA Area
Only)

National Park Service
24/7 Dispatch Center:
301-714-2235

National Park Police:
202-610-7500

EPA Planning OSC:
Charlie Fitzsimmons
Office: 410-305-3027
Fax: none
Cell: 443-223-9774
SAT: 8816 2142 6099

Alternate OSC:

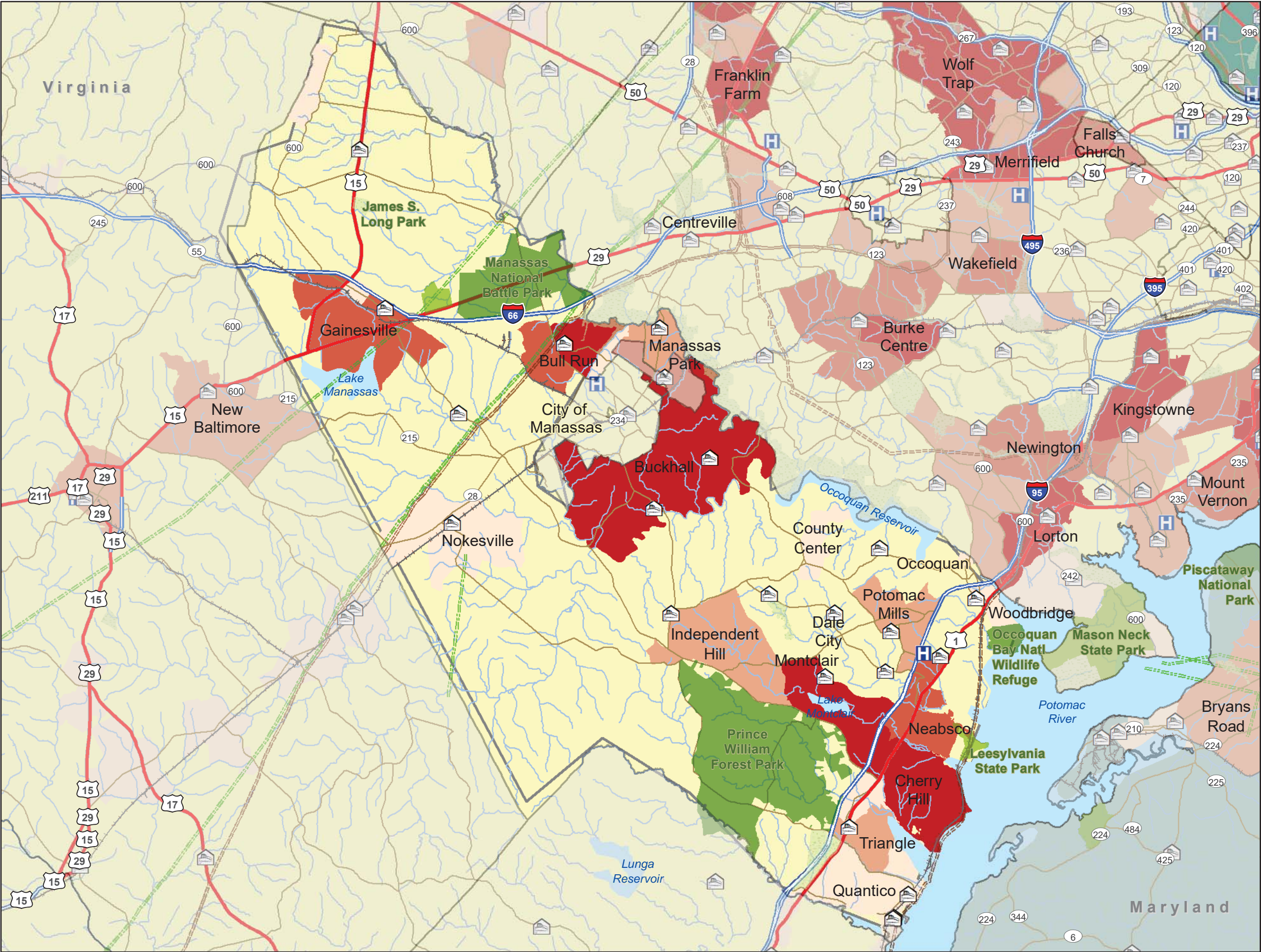
Richard Rupert
Office: 215-814-3463
Fax: 215-814-3254
Cell: 215-514-8773

EPA Assistants:
Don McLaughlin
Office: 540-686-4670
Fax: 215-814-3254
Cell: 215-316-0280
SAT: 8816 2142 9597

Kait Hess
Office: 215-814-3259
Fax: 215-814-3254
Cell: 215-680-9198

Updated 8-2019

CONTACTS:		Water Bodies	Pipelines: Natural Gas and Refined Petroleum	Defense Site Locations	COUNTY MAP:
24-Hour County Dispatch: 703-792-6810 EMA Coordinator: Brian Misner: 703-792-5627 LEPC Coordinator: Kevin McGee 703-792-7440 LEPC Chair: Matt Adkins 703-792-7405 County Executive: 703-792-4640 County Clerk: 703-792-4640 County Tax Office: 703-792-6780 Health Department: 703-792-6300 Emergency: 911		Potomac River, Lake Manassas, Lake Montclair	Colonial Co: 1-800-926-2728 Consolidated AGL Resources: 1-877-572-3342 Kinder Morgan: 1-800-510-5678 NISOURCE: 1-800-544-5606 Williams Gas –Transco: 1-800-688-6321	Virginia Natl. Guard Manassas: 10628 Dumfries Road, Manassas, VA, 20112; (703) 368-5114	
HAZMAT TEAMS:		Electric Utilities	Gas Utilities	Water Utilities	
Regional HAZMAT Team http://www.vaemergency.gov/em-community/hazmat/teams		Dominion Virginia Power : 888-667-3000 Northern Neck Electric Coop: 804-333-3621 Northern Virginia Electric Coop: 888-335-0500 Rappahannock Electric Coop: 540-898-8500	Columbia Gas of Virginia 540-368-3200	Well water is used throughout the county and distributed through various public and privately owned community water systems.	
HOSPITALS WITH TRAUMA CENTERS:		Nearest Trauma Center		Closest Burn Unit	COUNTY DESCRIPTION
Inova Loudoun Hospital		Inova Loudon Hospital, Level 1 44045 Riverside Parkway Leesburg, VA 20176, (703)-858-6000		MedStar Washington Hospital Center 110 Irving Street, NW, Washington D.C. 20010, (202-877-7000)	
OTHER HOSPITALS:		NO DATA IN THIS CELL		NO DATA IN THIS CELL	
Potomac Hospital: 2300 Optiz Plaza, Woodbridge, VA 22191; 703-670-1313					FIPS: 51153 Land Area: 335 square miles Estimated Population: 419,006 Major Industries: Government, Retail, Construction Major Water Bodies: Potomac River, Lake Manassas, Lake Montclair, Occoquan Creek and Reservoir, Breckinridge Reservoir Major Roadways: I-95, US 1, US 15, VA 28, VA 234, VA 215, VA 600, VA 55 Major Towns: Sudley, Hoadly, Gainesville, Quantico Major Rail Lines: NS 800-453-2530, CSXT 800-232-0144, WRE 703-684-1001
DRINKING WATER INTAKES		Drinking Water Intakes		WWTP	
Drinking Water Intakes		Well water is used throughout the county and distributed through various public and privately owned community water systems.		Dale Service Corporation 5609 Mapledale Plaza WoodBridge, VA 22193 (703-590-4495), Prince William County Service Authority Inc. 4 County Complex CT WoodBridge, VA 22192 (703-335-7900)	
PLANNING TOOLS:					APPLICABLE RESPONSE PLANS:
EOPs, MOAs, MOUs					
TYPES OF FACILITIES:					
SARA Title III Facilities: # FRP Oil Facilities: 3 SPCC Facilities: # RMP Facilities: # NPDES Facilities: 7 RCRA Facilities: 0 TRI Sites: 0 Water Intakes: # Industrial		National and State Parks		Local Parks	Federal: <ul style="list-style-type: none">U.S. EPA Region III Inland Area Contingency Plan Volume IU.S. Coast Guard Sector Baltimore Area Contingency Plan State: <ul style="list-style-type: none">Commonwealth of Virginia Emergency Operations Plan
SENSITIVE POPULATIONS:		Special Populations:		James and Long Regional Park, Andrew Leitch Park, Locust Shade Park	
Prince William Forest Park, Manassas Natl. Battle Park, Occoquan Bay Natl. Wildlife Refuge, Conway-Robinson Memorial State Forest, Leesylvania State Park					
SOURCES OF RESPONSE EQUIPMENT:		NO DATA IN THIS CELL		NO DATA IN THIS CELL	
NO DATA IN THIS CELL					
MISCELLANEOUS:					
NO DATA IN THIS CELL					



Legend

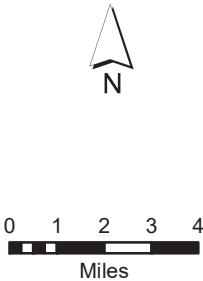
- FireStations
- Hospitals
- National Park or Forest
- State Park or Forest
- Local Park
- Major Railroad Lines
- Interstate
- US route
- Major Road
- Local Road
- Natural Gas Pipeline
- Refined Petroleum Pipeline
- Water (Regional)

2010 Census

- 0 - 5,000
- 5,001 - 10,000
- 10,001 - 15,000
- 15,001 - 20,000

Coordinate System:
WGS 84, Meters

Data Source(s):
Base Map: ESRI Street Map Data



**DC Extended Subarea
Contingency Plan
Prince William County, VA**

7.17.5 Prince William County-Specific Tables

Table 7.17.5.1 Prince William County, Virginia - EMA Response Teams					
NAME	TELEPHONE	ADDRESS	CITY	STATE	ZIP
NOKESVILLE VOLUNTEER FIRE DEPT STATION 25	703-367-9700	9405 LINTON HALL RD	BRISTOW	VA	20136
DALE CITY VOLUNTEER FIRE DEPT STATION 10	703-670-2424	14998 BIRCHDALE AVE	DALE CITY	VA	22193
DALE CITY VOLUNTEER FIRE DEPT STATION 13	703-590-2402	13511 HILLENDAL DR	DALE CITY	VA	22193
DALE CITY VOLUNTEER FIRE DEPT STATION 18	703-680-3533	5849 DALE BLVD	DALE CITY	VA	22193
DALE CITY VOLUNTEER FIRE DEPT STATION 20	703-590-3091	3171 PRINCE WILLIAM PKWY	DALE CITY	VA	22193
DUMFRIES POLICE DEPT	703-221-1111	18130 TRIANGLE SHOPPING PLZ	DUMFRIES	VA	22026
GAINESVILLE VOLUNTEER FIRE AND RESCUE STATION 4	703-754-1112	14250 JOHN MARSHALL HWY	GAINESVILLE	VA	20155
EVERGREEN VOLUNTEER FIRE AND RESCUE STATION 15	703-754-9097	3510 JAMES MADISON HWY	HAYMARKET	VA	20169
HAYMARKET POLICE DEPT	703-753-2700	14710 WASHINGTON ST	HAYMARKET	VA	20169
BUCKHALL VOLUNTEER FIRE DEPT STATION 16	703-368-0859	7190 YATES FORD RD	MANASSAS	VA	20111
COLES DISTRICT VOLUNTEER FIRE DEPT STATION 6	703-791-5400	13712 DUMFRIES RD	MANASSAS	VA	20112
LAKE JACKSON DISTRICT VOLUNTEER FIRE DEPT STATION 507	703-368-3233	11310 COLES DR	MANASSAS	VA	20112
NATIONAL PARK SERVICE - MANASSAS NATIONAL BATTLEFIELD PARK LAW ENFORCEMENT	703-754-1861	12521 LEE HWY	MANASSAS	VA	20109
NORTHERN VIRGINIA COMMUNITY COLLEGE POLICE - MANASSAS	703-257-6650	6901 SUDLEY RD ROOM 309 HOWSMAN HALL	MANASSAS	VA	20109
PRINCE WILLIAM COUNTY POLICE DEPT	703-792-6515	9319 MOSBY ST	MANASSAS	VA	20110
PRINCE WILLIAM COUNTY SHERIFFS OFFICE	703-792-6070	9311 LEE AVE	MANASSAS	VA	20110
STONEWALL JACKSON VOLUNTEER FIRE DEPT STATION 11	703-369-5396	7814 GARNER DR	MANASSAS	VA	20109
VIRGINIA STATE POLICE DIVISION 7 AREA 11 - MANASSAS	703-791-3101	14420 INDEPENDENT HILL DR	MANASSAS	VA	20112
YORKSHIRE VOLUNTEER FIRE DEPT	703-368-4433	8277 PATTON LANE	MANASSAS	VA	20111
DUMFRIES-TRIANGLE VOLUNTEER FIRE AND	703-680-3517	15219 HOLLEYSIDE DR	MONTCLAIR	VA	22025

RESCUE STATION 17					
NOKESVILLE VOLUNTEER FIRE DEPT STATION 5	703-594-2220	12826 MARSTELLER DR	NOKESVILLE	VA	20181
OCCOQUAN POLICE DEPT	703-491-1918	314 MILL ST	OCCOQUAN	VA	22125
MARINE AIR CORPS FACILITY - QUANTICO AIRCRAFT RESCUE AND FIREFIGHTING-DOD	703-784-2636	2100 ROWELL RD	QUANTICO	VA	22134
QUANTICO FIRE AND EMERGENCY SERVICES STATION 31-DOD	703-784-2636	2045 BARNETT AVE	QUANTICO	VA	22134
QUANTICO FIRE AND EMERGENCY SERVICES STATION 52-DOD	703-784-2636	ROWELL RD BUILDING 69	QUANTICO	VA	22134
QUANTICO POLICE DEPT	703-640-7500	405 BRDWAY ST	QUANTICO	VA	22134
DUMFRIES-TRIANGLE VOLUNTEER FIRE DEPT STATION 3	703-221-4242	18321 JEFFERSON DAVIS HWY	TRIANGLE	VA	22172
NATIONAL PARK SERVICE - TURKEY RUN RANGER STATION	703-221-2192	5490 TURKEY RUN RD	TRIANGLE	VA	22172
NORTHERN VIRGINIA COMMUNITY COLLEGE POLICE - WOODBRIDGE CAMPUS	703-670-0331	SOUTH COLLEGE DR ROOM 102	WOODBIDGE	VA	22191
OCCOQUAN- WOODBIDGE-LORTON VOLUNTEER FIRE DEPT STATION 12	703-494-4171	2170 MONTGOMERY AVE	WOODBIDGE	VA	22191
OCCOQUAN- WOODBIDGE-LORTON VOLUNTEER FIRE DEPT STATION 14	703-494-7119	12400 HEDGES RUN RD	WOODBIDGE	VA	22192
OCCOQUAN- WOODBIDGE-LORTON VOLUNTEER FIRE DEPT STATION 2	703-491-5173	1306 F ST	WOODBIDGE	VA	22191
UNITED STATES FISH AND WILDLIFE SERVICE - POTOMAC RIVER NATIONAL WILDLIFE REFUGE COMPLEX	703-490-4979	14344 JEFFERSON DAVIS HWY	WOODBIDGE	VA	22191

Table 7.17.5.2 Prince William County, Virginia - Hospital Contacts

NAME	TELEPHONE	ADDRESS	CITY	STATE	ZIP
POTOMAC HOSPITAL	703-670-1313	2300 OPITZ BOULEVARD	WOODBIDGE	VA	22191

Table 7.17.5.3 Prince William County, Virginia - FRP Facilities

NAME	ADDRESS	CITY	STATE	ZIP	FRP ID
DALE SERVICE CORP PLANT NUMBER 1	15051 NORTH BIRCHDALE AVE	DALE CITY	VA	22193	110000736080
VEPCO POSSUM POINT POWER STATION	19000 POSSUM POINT RD	DUMFRIES	VA	22026	110000340774
VIRGINIA CONCRETE DUMFRIES PLANT	217 CANAL RD	DUMFRIES	VA	22026	110001892391
ATLANTIC RESEARCH CORP - GAINESVILLE	5945 WELLINGTON RD	GAINESVILLE	VA	20155	110000620169
BETCO BLOCK AND PRODUCTS	5291 WELLINGTON RD	GAINESVILLE	VA	20155	110002443464
VIRGINIA CONCRETE GAINESVILLE PLANT	7300 RAIL LINE CT	GAINESVILLE	VA	20155	110039071125
DOANE PET CARE CO	7610 DOANE DR	MANASSAS	VA	20108	110000499577
HANSON PIPE AND PRODUCTS INC - MANASSAS	7816 BETHLEHEM RD	MANASSAS	VA	20109	110002445364
MID ATLANTIC MATERIALS INC - MANASSAS	7310 OLD COMPTON RD	MANASSAS	VA	20109	110002030784
NOVA ENERGY ASSOCIATES LLC	BALLS FORD RD	MANASSAS	VA		110040488683
PRINCE WILLIAM COUNTY SANITARY LANDFILL	14811 DUMFRIES RD	MANASSAS	VA	20112	110007008004
QUARLES PETROLEUM INC MANASSAS BULK PLANT	8001 WELLINGFORD DR	MANASSAS	VA	20109	110002316379
SAFETY-KLEEN SYSTEMS (205801)	11520 BALLS FORD RD	MANASSAS	VA	20109	110000869962
SUNOCO - MANASSAS TERMINAL	10315 BALLS FORD RD	MANASSAS	VA	20109	110008202131
TRANSCONTINENTAL GAS PIPELINE-STATION 185	10201 BALLS FORD RD	MANASSAS	VA	20110	110007320130
TREASURE CHEST ADVERTISING	7619 DOANE DR	MANASSAS	VA	20109	110000499568
MANASSAS CITY WTP	14329 GLENKIRK RD	NOKESVILLE	VA	20181	110010915590
FAIRFAX COUNTY WATER AUTHORITY OCCOQUAN WTP	411 MILL ST	OCCOQUAN	VA	22125	110000558361
MARINE CORPS COMBAT DEVELOPMENT COMMAND	24144 MONTEZUMA AVE CAMP BARRETT	QUANTICO	VA	22134	110012706606
MCB QUANTICO MAINSIDE WTP	1303 CADDY ST	QUANTICO	VA	22134	110000552544
US MARINE CORPS BASE QUANTICO	3250 CATLIN AVE	QUANTICO	VA	22134	110024424149
U.S. NATL. PARK SERVICE PRINCE WILLIAM FOREST PARK (PRWI)	18100 PARK HQ RD	TRIANGLE	VA	22172	110022522420
DALE SERVICE CORP PLANT NO 8	14420 DELANEY RD.	WOODBIDGE	VA	22192	110000737793
PALM POOLS CORP.	5019 DAVIS FORD RD	WOODBIDGE	VA	2219	110011488755
POTOMAC AIRGAS	13740 DABNEY RD.	WOODBIDGE	VA	22191	110002097267
PWCSA - H L MOONEY WWTP	1851 RIPPON BLVD	WOODBIDGE	VA	22192	110001887860
U.S. HOME SYSTEMS INC.	1041 CANNONS CT	WOODBIDGE	VA	22191	110024886925
VIRGINIA CONCRETE CO INC - WOODBRIDG	936 ANNAPOLIS WAY	WOODBIDGE	VA	22191	110001887833

Table 7.17.5.4 Prince William County, Virginia - Railroad Companies					
OWNER	EMERGENCY TELEPHONE	ADDRESS	CITY	STATE	ZIP
WRE	703-684-1001	1500 KING STREET SUITE 202	ALEXANDRIA	VA	22314
CSXT	800-232-0144	100 S MAPLE AVE	BRUNSWICK	MD	21716
NORFOLK SOUTHERN	800-453-2530	3 COMMERCIAL PLACE	NORFOLK	VA	23510

Table 7.17.5.5 Prince William County, Virginia - Pipeline Companies			
OWNER	TYPE	EMERGENCY PHONE NUMBER	NON-EMERGENCY PHONE NUMBER
COLONIAL CO	REFINED PETROLEUM PIPELINE	800-926-2728	800-275-3004
CONSOLIDATED [AGL RESOURCES CO]	NATURAL GAS PIPELINE	877-572-3342	866-229-3578
KINDER MORGAN	REFINED PETROLEUM PIPELINE	800-510-5678	703-541-8105
NISOURCE	NATURAL GAS PIPELINE	800-544-5606	800-543-8911
WILLIAMS	NATURAL GAS PIPELINE	800-688-6321	866-455-9103

Table 7.17.5.6 Prince William County, Virginia - LEPC / EMA Contacts						
NAME	TITLE	TELEPHONE	ADDRESS	CITY	STATE	ZIP
KEVIN MCGEE	LEPC COORDINATOR	703-792-7440	1 COUNTY COMPLEX	PRINCE WILLIAM	VA	22192
MATTHEW ADKINS	LEPC CHAIR / HAZMAT COORDINATOR	703-792-7405	5 COUNTY COMPLEX CT STE 160	PRINCE WILLIAM	VA	22192
BRIAN MISNER	EMERGENCY MANAGEMENT COORDINATOR	703-792-5627	3 COUNTY COMPLEX	PRINCE WILLIAM	VA	22192

Table 7.17.5.7 Prince William County, Virginia - Elected Officials

NAME	TITLE	TELEPHONE	ADDRESS	CITY	STATE	ZIP
GLENDELL HILL	SHERIFF	703-792-6070	9311 LEE AVE JU 130	MANASSAS	VA	20110
PAUL B. EBERT	COMMONWEALTH ATTORNEY	703-792-6050	9311 LEE AVE	MANASSAS	VA	20110

Table 7.17.5.8 Prince William County, Virginia - Power Utilities

NAME	TELEPHONE	ADDRESS	CITY	STATE	ZIP
RAPPAHANNOCK ELECTRIC COOP	540-898-8500	247 INDUSTRIAL CT	FREDERICKSBURG	VA	22408
NORTHERN VIRGINIA ELECTRIC COOP	888-335-0500	10323 LOMOND DR	MANASSAS	VA	20109
DOMINION VIRGINIA POWER	888-667-3000	120 TREDEGAR ST	RICHMOND	VA	23219
NORTHERN NECK ELECTRIC COOP	804-333-3621	85 ST. JOHNS ST	WARSAW	VA	22572

Table 7.17.5.9 Prince William County, Virginia - Military Installations

NAME	ADDRESS	CITY	STATE	ZIP
NATIONAL GUARD MANASSAS	10628 DUMFIRES RD	MANASSAS	VA	20112

7.18 Rappahannock County, VA

7.18.1 Area of Responsibility

Rappahannock County is located in the North central region of the state. It is bordered to the northwest by Warren County, to the northeast by Fauquier County, to the southeast by Culpeper County, to the southwest by Madison County, and to the west by Page County. The Blue Ridge Mountains occupy most of the western part of the County. Rappahannock County contains 1 incorporated town. Rappahannock County has a population of about 7,444. The address of the County Offices is: 311 N Gay Street, PO Box 222, Washington, VA 22747 (Telephone 540-675-5340).

County Municipalities:

- Washington

7.18.2 Response Systems and Policies

On October 30, 2000, the Disaster Mitigation Act of 2000, DMA2K, was signed into law. Thus was established the requirement that local and state governments develop and adopt Hazard Mitigation Plans (HMPs) to be eligible for Federal assistance through the Hazard Mitigation Grant Program (HMGP) and the Pre-Disaster Mitigation (PDM) Program. Both programs are administered by the Federal Emergency Management Agency (FEMA) under the U.S. Department of Homeland Security.

The first Rappahannock-Rapidan Region Multi-Jurisdictional All Hazard Mitigation Plan was approved by FEMA in 2005 and subsequently adopted by the five member counties – Culpeper, Fauquier, Madison, Orange and Rappahannock – and the towns of Culpeper, Madison, Orange, Remington and Warrenton. In accordance with DMA2K, the plan has been updated and prepared in coordination with FEMA Region III and the Virginia Department of Emergency Management. A Local Mitigation Plan Crosswalk, found in Appendix B, provides a summary of federal and state minimum standards and notes where each requirement is met within the Plan.

7.18.3 County EMA Response Teams

Rappahannock County is supported by the Winchester Regional Hazardous Materials Response Team.

Fact Sheet:

Rappahannock County, Virginia

<div>VDEM State Emergency Operation Center: (24 hour) 800-468-8892 804-674-2400</div> <div>Virginia Department of Health: VDH Office of Emergency Preparedness Duty Officer: 804-864-7314</div> <div>Director of Emergency Preparedness, Bob Mauskapf: 804-864- 7035</div> <div>VADEQ Hot Line 804-698-4000 800-592-5482 (VA Area Only)</div> <div>National Park Service 24/7 Dispatch Center: 301-714-2235</div> <div>National Park Police: 202-610-7500</div> <div>EPA Planning OSC: Charlie Fitzsimmons Office: 410-305-3027 Fax: none Cell: 443-223-9774 SAT: 8816 2142 6099</div> <div>Alternate OSC:</div> <div>Richard Rupert Office: 215-814-3463 Fax: 215-814-3254 Cell: 215-514-8773</div> <div>EPA Assistants: Don McLaughlin Office: 540-686-4670 Fax: 215-814-3254 Cell: 215-316-0280 SAT: 8816 2142 9597</div> <div>Kait Hess Office: 215-814-3259 Fax: 215-814-3254 Cell: 215-680-9198</div> <div>Updated 8-2019</div>	<div>CONTACTS:</div> <div>24-Hour County Dispatch: 540-675-5300 (sheriff) EMA Director: Richie Burke 540- 675- 5322 LEPC Chair: Richie Burke 540- 675-5322 County Administrator: 540-675-5330 County Clerk: 540-675-5350 County Tax Office: 540-675-5370 Health Department: 804-864-7026 Emergency: 911</div>	<div>Water Bodies</div> <div>Thorton River, Hazel River</div>	<div>Pipelines: Natural Gas and Refined Petroleum</div> <div>NONE</div>	<div>Defense Site Locations</div> <div>NONE</div>	<div>COUNTY MAP:</div>
	<div>HAZMAT TEAMS:</div>	<div>Electric Utilities</div>	<div>Gas Utilities</div>	<div>Water Utilities</div>	
	<div>Regional HAZMAT Team http://www.vaemergency.gov/em-community/hazmat/teams</div>	<div>Dominion Virginia Power : 888-667-3000 Northern Neck Electric Coop: 804-333-3621 Northern Virginia Electric Coop: 888-335-0500 Rappahannock Electric Coop: 540-898-8500</div>	<div>Columbia Gas of Virginia 540-368-3200</div>	<div>Well water is used throughout the county and distributed through various public and privately owned community water systems.</div>	
	<div>HOSPITALS WITH TRAUMA CENTERS:</div>	<div>Closest Trauma Center</div>	<div>Closest Burn Unit</div>		
	<div>Inova Loudon Hospital</div>	<div>Inova Loudon Hospital, Level 1 44045 Riverside Parkway Leesburg, VA 20176, (703)-858-6000</div>	<div>Mary Washington Hospital (minor burns) 1001 Sam Perry Blvd. Fredericksburg, VA 22401, (540)741.1100</div>		
	<div>OTHER HOSPITALS:</div>	<div>NO DATA IN THIS CELL</div>		<div>NO DATA IN THIS CELL</div>	
	<div>NO DATA IN THIS CELL</div>				
	<div>DRINKING WATER INTAKES</div>	<div>Drinking Water Intakes</div>	<div>WWTP</div>		
	<div>Drinking Water Intakes</div>	<div>Well water is used throughout the county and distributed through various public and privately owned community water systems.</div>	<div>Rappahannock Water and Sewer Authority 3751 Sperryville Pike P.O. Box 253 Sperryville, VA 22740 Phone: 540-987-3185</div>		
	<div>PLANNING TOOLS:</div>				
	<div>EOPs, MOAs, MOUs</div>				
	<div>TYPES OF FACILITIES:</div>				
<div>SARA Title III Facilities: # FRP Oil Facilities: 0 SPCC Facilities: # RMP Facilities: # NPDES Facilities: # RCRA Facilities: 0 TRI Sites: 0 Water Intakes: Industrial</div>					
<div>SENSITIVE POPULATIONS:</div>	<div>National and State Parks</div>	<div>Local Parks</div>			
<div>Special Populations:</div>	<div>Shenandoah Natl. Park</div>				
<div>SOURCES OF RESPONSE EQUIPMENT:</div>					
<div>NO DATA IN THIS CELL</div>	<div>NO DATA IN THIS CELL</div>	<div>NO DATA IN THIS CELL</div>			
<div>MISCELLANEOUS:</div>					
<div>NO DATA IN THIS CELL</div>					

COUNTY DESCRIPTION

FIPS: 51157
Land Area: 267 square miles
Estimated Population: 7,444 (2011)
Major Industries: Construction and Manufacturing
Major Water Bodies: Rappahannock River
Major Roadways: US Routes 522, 340, and 211
Major Towns: Flint Hill, Sperryville, Washington
Major Rail Lines:

APPLICABLE RESPONSE PLANS:

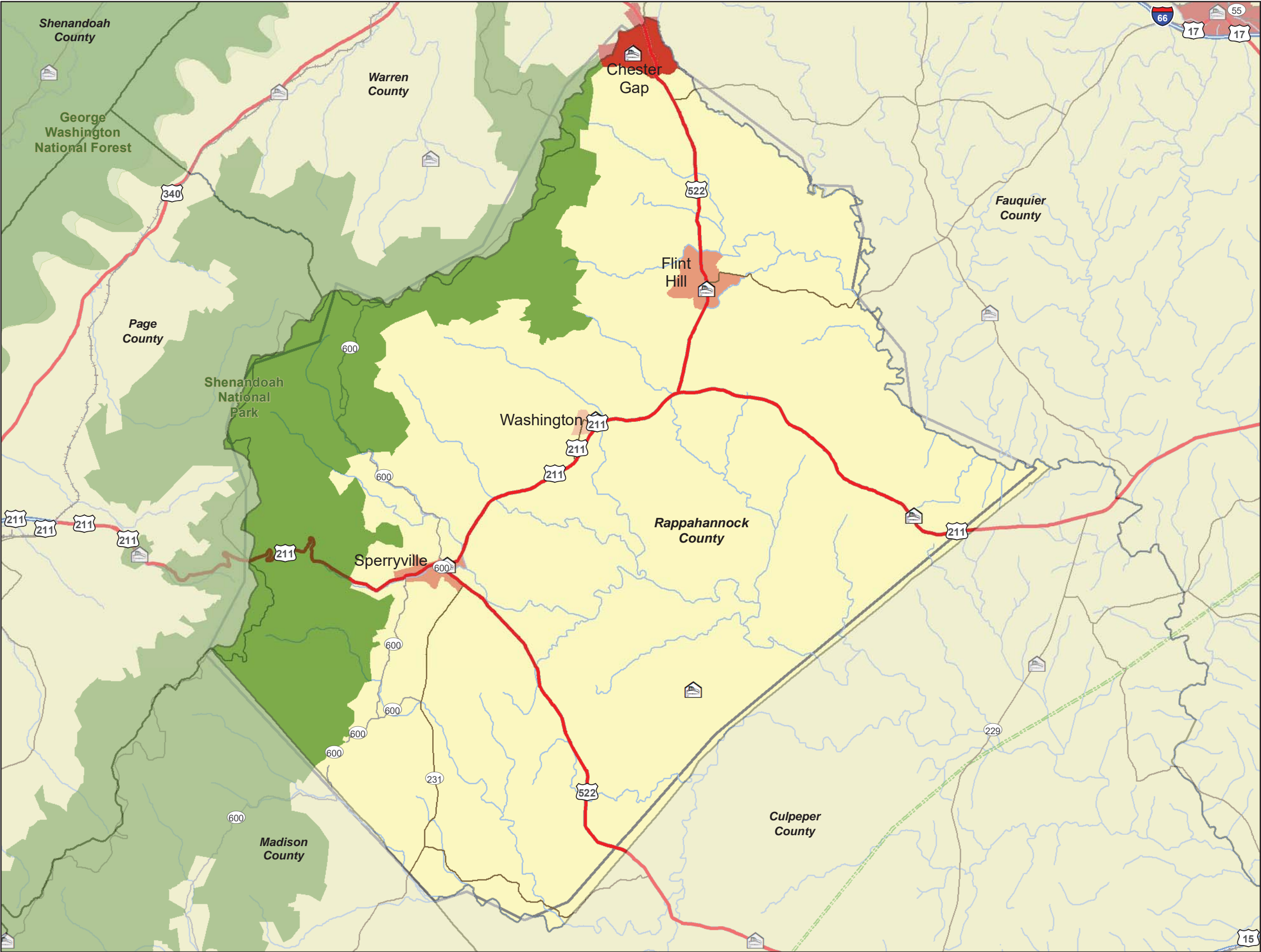
Federal:

U.S. EPA Region III Inland Area Contingency Plan Volume I

U.S. Coast Guard Sector Baltimore Area Contingency Plan

State:

Commonwealth of Virginia Emergency Operations Plan

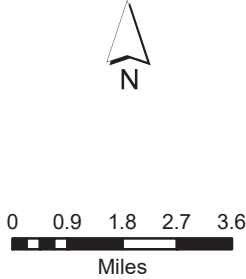


- Legend**
- Fire Stations
 - Hospitals
 - National Park or Forest
 - State Park or Forest
 - Local Park
 - Major Railroad Lines
 - Interstate
 - US route
 - Major Road
 - Local Road
 - Natural Gas Pipeline
 - Refined Petroleum Pipeline
 - Water (Regional)

- 2010 Census**
- 0 - 100
 - 101 - 200
 - 201 - 400
 - 401 - 800
 - 801 - 1,600
 - 1,601 - 3,200

Coordinate System:
WGS 84, Meters

Data Source(s):
Base Map: ESRI Street Map Data



**DC Extended Subarea
Contingency Plan
Rappahannock County, VA**

7.18.5 Rappahannock County-Specific Tables

Table 7.18.5.1 Rappahannock County, Virginia - EMA Response Teams					
NAME	TELEPHONE	ADDRESS	CITY	STATE	ZIP
AMISSVILLE VOLUNTEER FIRE AND RESCUE COMPANY	540-937-5125	14711 LEE HIGHWAY	AMISSVILLE	VA	20106
CASTLETON COMMUNITY VOLUNTEER FIRE DEPARTMENT	540-937-4110	593 CASTLETON VIEW ROAD	CASTLETON	VA	22716
CHESTER GAP VOLUNTEER FIRE DEPARTMENT	540-635-5482	42 WATERFALL ROAD	CHESTER GAP	VA	22623
FLINT HILL VOLUNTEER FIRE DEPARTMENT	540-675-3286	945 FODDERSTACK ROAD	FLINT HILL	VA	22627
SPERRYVILLE VOLUNTEER RESCUE SQUAD	540-987-8085	12 MAIN STREET	SPERRYVILLE	VA	22740
RAPPAHANNOCK COUNTY SHERIFFS OFFICE / RAPPAHANNOCK COUNTY JAIL	540-675-5300	383 PORTER STREET	WASHINGTON	VA	22747
WASHINGTON VOLUNTEER FIRE AND RESCUE	540-675-3615	10 FIREHOUSE LANE	WASHINGTON	VA	22747
AMISSVILLE VOLUNTEER FIRE AND RESCUE COMPANY	540-937-5125	14711 LEE HIGHWAY	AMISSVILLE	VA	20106
CASTLETON COMMUNITY VOLUNTEER FIRE DEPARTMENT	540-937-4110	593 CASTLETON VIEW ROAD	CASTLETON	VA	22716
CHESTER GAP VOLUNTEER FIRE DEPARTMENT	540-635-5482	42 WATERFALL ROAD	CHESTER GAP	VA	22623
FLINT HILL VOLUNTEER FIRE DEPARTMENT	540-675-3286	945 FODDERSTACK ROAD	FLINT HILL	VA	22627
SPERRYVILLE VOLUNTEER RESCUE SQUAD	540-987-8085	12 MAIN STREET	SPERRYVILLE	VA	22740
RAPPAHANNOCK COUNTY SHERIFFS OFFICE / RAPPAHANNOCK COUNTY JAIL	540-675-5300	383 PORTER STREET	WASHINGTON	VA	22747
WASHINGTON VOLUNTEER FIRE AND RESCUE	540-675-3615	10 FIREHOUSE LANE	WASHINGTON	VA	22747

Table 7.18.5.2 Rappahannock County, Virginia - Hospital Contacts					
NAME	TELEPHONE	ADDRESS	CITY	STATE	ZIP
NONE					

Table 7.18.5.3 Rappahannock County, Virginia - FRP Facilities					
NAME	ADDRESS	CITY	STATE	ZIP	FRP ID
AILEEN INCORPORATED (BFP-015)	200 MAIN ST	FLINT HILL	VA	22747	110038692037

Table 7.18.5.4 Rappahannock County, Virginia - Railroad Companies					
OWNER	EMERGENCY TELEPHONE	ADDRESS	CITY	STATE	ZIP
NONE					

Table 7.18.5.5 Rappahannock County, Virginia - Pipeline Companies			
OWNER	TYPE	EMERGENCY PHONE NUMBER	NON-EMERGENCY PHONE NUMBER
NONE			

Table 7.18.5.6 Rappahannock County, Virginia - LEPC / EMA Contacts						
NAME	TITLE	TELEPHONE	ADDRESS	CITY	STATE	ZIP
RICHIE BURKE	EMA DIRECTOR / LEPC CHAIR	540-675-5322	P.O BOX 222	WASHINGTON	VA	22747

Table 7.18.5.7 Rappahannock County, Virginia - Elected Officials						
NAME	TITLE	TELEPHONE	ADDRESS	CITY	STATE	ZIP
CONNIE C. SMITH	SHERIFF	540-675-5300	383 PORTER ST	WASHINGTON	VA	22747
ARTHUR L. GOFF	COMMONWEALTHS	540-675-5338	239 GAY ST	WASHINGTON	VA	22747

	ATTORNEY					
PETER H. LUKE	COUNTY ATTORNEY	540-675-5339	239 GAY ST	WASHINGTON	VA	22747

Table 7.18.5.8 Rappahannock County, Virginia - Power Utilities

NAME	TELEPHONE	ADDRESS	CITY	STATE	ZIP
RAPPAHANNOCK ELECTRIC COOP	540-898-8500	247 INDUSTRIAL CT	FREDERICKSBURG	VA	22408
NORTHERN VIRGINIA ELECTRIC COOP	888-335-0500	10323 LOMOND DR	MANASSAS	VA	20109
DOMINION VIRGINIA POWER	888-667-3000	120 TREDEGAR ST	RICHMOND	VA	23219
NORTHERN NECK ELECTRIC COOP	804-333-3621	85 ST. JOHNS ST	WARSAW	VA	22572

Table 7.18.5.9 Rappahannock County, Virginia - Military Installations

NAME	ADDRESS	CITY	STATE	ZIP
NONE				

7.19 Spotsylvania County, VA

7.19.1 Area of Responsibility

Spotsylvania County is located in the North central region of the state. It is bounded on the north by the Rappahannock and Rapidan Rivers, the independent city of Fredericksburg, and the counties of Stafford and Culpeper; on the south by the North Anna River, Lake Anna, and by the counties of Hanover and Louisa; on the west by Orange County and Culpeper County; and on the east by Caroline County. Spotsylvania County contains 1 incorporated town. Spotsylvania County has a population of about 124,330. The address of the County Offices is: 9119 Dean Ridings Lane, Room 2270, Spotsylvania, VA 22553 (Telephone 540-507-7900).

County Municipality:

- Spotsylvania Courthouse (Historic District)

7.19.2 Response Systems and Policies

The Emergency Communications Center (ECC) is staffed twenty-four hours a day, every day of the year. The ECC is responsible to answer all 9-1-1 calls for the County, as well as some administrative numbers for the Sheriff's Office. The ECC provides dispatch services for the Sheriff's Office, the Department of Fire, Rescue, and Emergency Services, as well as the Chancellor Volunteer Fire and Rescue Department and the Spotsylvania Volunteer Fire and Rescue Department.

The Department of Fire, Rescue & Emergency Management provides fire, rescue and emergency management to the citizens and businesses of the County; provides public education services on fire safety; responds to hazardous material incidents; and develops, maintains, and carries out an emergency preparedness plan in case of a natural or manmade disaster. Spotsylvania County provides the services through a combination system. This means that volunteer and career staff works together to deliver this essential service to the citizens and visitors of our County.

Fire, Rescue, and Emergency Management staff conducts fire inspections and investigates fires of suspicious or unknown origin, has established a Smoke Detector Program, oversees a Child Safety Seat Program, and is a participating partner in the Rappahannock Regional Fire and EMS Training Center. The department also conducts public safety education and fire safety awareness programs in the schools and other public arenas.

Administrative staff provides administrative/clerical support to the office/field personnel and the general operations of the department. The Chief sets the policies and procedures for the department and coordinates main fire and rescue issues with the volunteer agencies to provide quality services to the Spotsylvania County citizens.

The Emergency Manager oversees hazmat incidents, search and rescue missions, etc., and is responsible for the Local Emergency Planning Commission (LEPC). Completed Tier II Forms that are submitted. The Coordinator conducts exercises for radiological emergencies and natural disasters and is responsible for preparing, updating, and maintaining a variety of emergency plans that would be followed in case of such events.

7.19.3 County EMA Response Teams

Spotsylvania County is a member of the Fredericksburg Regional Hazardous Materials Response Team.

Fact Sheet:

Spotsylvania County, Virginia

VDEM State
Emergency
Operation Center:
(24 hour) 800-468-8892
804-674-2400

Virginia Department of
Health:
VDH Office of
Emergency
Preparedness Duty
Officer: 804-864-7314

Director of Emergency
Preparedness, Bob
Mauskapf: 804-864-
7035

VADEQ Hot Line
804-698-4000
800-592-5482 (VA Area
Only)

National Park Service
24/7 Dispatch Center:
301-714-2235

National Park Police:
202-610-7500

EPA Planning OSC:
Charlie Fitzsimmons
Office: 410-305-3027
Fax: none
Cell: 443-223-9774
SAT: 8816 2142 6099

Alternate OSC:

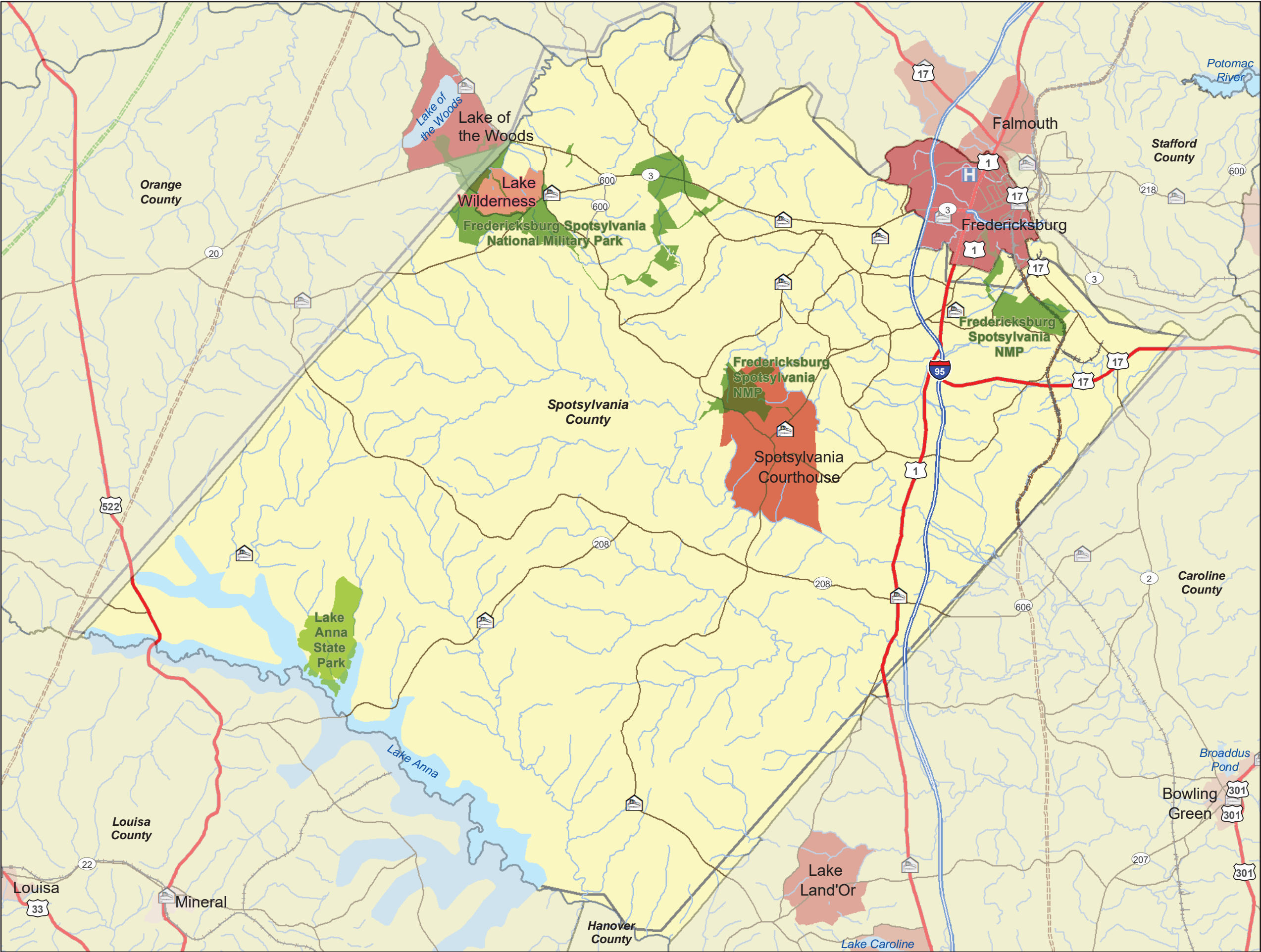
Richard Rupert
Office: 215-814-3463
Fax: 215-814-3254
Cell: 215-514-8773

EPA Assistants:
Don McLaughlin
Office: 540-686-4670
Fax: 215-814-3254
Cell: 215-316-0280
SAT: 8816 2142 9597

Kait Hess
Office: 215-814-3259
Fax: 215-814-3254
Cell: 215-680-9198

Updated 8-2019

CONTACTS:	Water Bodies	Pipelines: Natural Gas and Refined Petroleum	Defense Site Locations	COUNTY MAP:
24-Hour County Dispatch: 540-582-7100 EMA Coordinator: Matthew Embrey; 540-507-7923 LEPC Coordinator: Matthew Embrey; 540-507-7923 LEPC Chair: Matthew Embrey; 540-507-7923 County Administrator: 540-502-7010 County Clerk: 540-507-7600 Tax Office: 540-582-7058 Health Department: 540-507-7400 Emergency: 911	Lake Anna, Ni River and Reservoir, Po River	Kinder Morgan: 703-861-2198	None available	
HAZMAT TEAMS:	Electric Utilities	Gas Utilities	Water Utilities	
Northern VA Regional HAZMAT Team, Fredericksburg, VA 540-372-1059	Dominion Virginia Power : 888-667-3000 Northern Neck Electric Coop: 804-333-3621 Northern Virginia Electric Coop: 888-335-0500 Rappahannock Electric Coop: 540-898-8500	Columbia Gas of Virginia 540-368-3200	Well water is used throughout the county and distributed through various public and privately owned community water systems.	
HOSPITALS WITH TRAUMA CENTERS:	Trauma Center	Closest Burn Unit		
UV Medical Center Inova Loudoun Hospital Mary Washington Hospital	University of Virginia Medical Center 1215 Lee Street, Charlottesville, VA, (434)-924-2231	MedStar Washington Hospital Center 110 Irving Street, NW Washington D.C. 20010, (202)-877-7347		
OTHER HOSPITALS:	Inova Loudon Hospital, Level 1, 44045 Riverside Parkway Leesburg, VA 20176, (703)-858-6000	Mary Washington Hospital, Level 2 1001 Sam Perry Blvd. Fredericksburg, VA 22401, (540)-741-1100	Mary Washington Hospital (minor burns) 1001 Sam Perry Blvd. Fredericksburg, VA 22401, (540)-741-1100	NO DATA IN THIS CELL
DRINKING WATER INTAKES	Drinking Water Intakes	WWTP		COUNTY DESCRIPTION
PLANNING TOOLS:	Well water is used throughout the county and distributed through various public and privately owned community water systems.	NO DATA IN THIS CELL		FIPS: 51177 Land Area: 404 Square Miles Estimated Population: 124, 330 (2011) Major Industries: Manufacturing Major Water Bodies: Lake Anna, Rapidan River Major Roadways: I-95, US 1, VA 3 and 208 Major Towns: Spotsylvania Major Rail Lines: CSTX: 1-800-232-0144
EOPs, MOAs, MOUs				
TYPES OF FACILITIES:				
SARA Title III Facilities: FRP Oil Facilities: SPCC Facilities: RMP Facilities: NPDES Facilities: RCRA Facilities: TRI Sites: Water Intakes:				
SENSITIVE POPULATIONS:	National and State Parks	Local Parks		APPLICABLE RESPONSE PLANS:
Special Populations:	Lake Anna State Park, Fredericksburg Spotsylvania National Military Park	Ni Reservoir		<u>Federal:</u> <ul style="list-style-type: none">U.S. EPA Region III Inland Area Contingency Plan Volume IU.S. Coast Guard Sector Baltimore Area Contingency Plan <u>State:</u> <ul style="list-style-type: none">Commonwealth of Virginia Emergency Operations Plan <u>County:</u> <u>Other:</u> <ul style="list-style-type: none">
SOURCES OF RESPONSE EQUIPMENT:				
NO DATA IN THIS CELL	NO DATA IN THIS CELL	NO DATA IN THIS CELL		
MISCELLANEOUS:				
NO DATA IN THIS CELL				



Legend

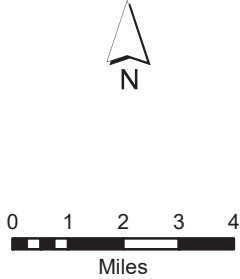
- FireStations
- Hospitals
- National Park or Forest
- State Park or Forest
- Local Park
- Major Railroad Lines
- Interstate
- US route
- Major Road
- Local Road
- Natural Gas Pipeline
- Refined Petroleum Pipeline
- Water (Regional)

2010 Census

- 0 - 800
- 801 - 1600
- 1601 - 3200
- 3201 - 6400
- 6401 - 12800
- 12801 - 25600

Coordinate System:
WGS 84, Meters

Data Source(s):
Base Map: ESRI Street Map Data



**DC Extended Subarea
Contingency Plan
Spotsylvania County, VA**

7.19.5 Spotsylvania County-Specific Tables

Table 7.19.5.1 Spotsylvania County, Virginia - EMA Response Teams					
NAME	TELEPHONE	ADDRESS	CITY	STATE	ZIP
CHANCELLOR VOLUNTEER FIRE AND RESCUE - FIRE CO 10 / CHANCELLOR VOLUNTEER FIRE & RESCUE - RESCUE STATION 10	540-507-7936	11201 GORDON RD	FREDERICKSBURG	VA	22407
CHANCELLOR VOLUNTEER FIRE AND RESCUE - RESCUE STATION 5	540-507-7948	7030 HARRISON RD	FREDERICKSBURG	VA	22407
CHANCELLOR VOLUNTEER FIRE AND RESCUE FIRE CO 5	540-507-7966	5992 PLANK RD	FREDERICKSBURG	VA	22407
CHANCELLOR VOLUNTEER FIRE AND RESCUE FIRE CO 6 / CHANCELLOR VOLUNTEER FIRE AND RESCUE STATION 6	540-507-7968	5700 GENERAL SEMMES RD	FREDERICKSBURG	VA	22407
SPOTSYLVANIA VOLUNTEER FIRE DEPT FIRE CO 4 / SPOTSYLVANIA VOLUNTEER RESCUE SQUAD STATION 4	540-507-7964	4804 BANCROFT RD	FREDERICKSBURG	VA	22408
UNITED STATES FISH AND WILDLIFE SERVICE - OFFICE OF LAW ENFORCEMENT	540-898-1755	4900 QUALITY DR	FREDERICKSBURG	VA	22408
VIRGINIA STATE POLICE DIVISION 2 AREA 5 - FREDERICKSBURG	540-891-4108	3804 LOREN DR	FREDERICKSBURG	VA	22408
SPOTSYLVANIA VOLUNTEER FIRE DEPT FIRE CO 9 / CHANCELLOR VOLUNTEER FIRE AND RESCUE STATION 9	540-507-7974	7100 BELMONT RD	MINERAL	VA	23117
SPOTSYLVANIA VOLUNTEER FIRE DEPT FIRE CO 3	540-507-7962	3221 PARTLOW RD	PARTLOW	VA	22534
SPOTSYLVANIA VOLUNTEER RESCUE SQUAD STATION 3	540-507-7944	3530 PARTLOW RD	PARTLOW	VA	22534
CHANCELLOR VOLUNTEER FIRE AND RESCUE FIRE CO 7 / CHANCELLOR VOLUNTEER FIRE AND RESCUE STATION 7	540-507-7970	10501 ORANGE PLANK RD	SPOTSYLVANIA	VA	22553
SPOTSYLVANIA COUNTY SHERIFFS OFFICE	540-507-7200	9101 COURTHOUSE RD	SPOTSYLVANIA	VA	22553
SPOTSYLVANIA	540-582-5322	7200 COURTHOUSE	SPOTSYLVANIA	VA	22553

VOLUNTEER FIRE DEPT FIRE CO 1 / SPOTSYLVANIA VOLUNTEER RESCUE SQUAD STATION 1		COMMONS BLVD			
SPOTSYLVANIA VOLUNTEER FIRE DEPT FIRE CO 2	540-507-7960	11700 VOLUNTEER LN	SPOTSYLVANIA	VA	22553

Table 7.19.5.2 Spotsylvania County, Virginia - Hospital Contacts

NAME	TELEPHONE	ADDRESS	CITY	STATE	ZIP
SPOTSYLVANIA REG MED CENTER	540-498-4066	4600 SPOTSYLVANIA PKWY	FREDRICKSBURG	VA	22408

Table 7.19.5.3 Spotsylvania County, Virginia - FRP Facilities

NAME	ADDRESS	CITY	STATE	ZIP	FRP ID
CMC REBAR VIRGINIA	9434 CROSSROADS PKWY	FREDERICKSBURG	VA	22408	110000340989
CULPEPER WOOD PRESERVERS - RUFFIN CREEK	10229 TIDE WATER TRAIL	FREDERICKSBURG	VA	22408	110008177855
EXPOSAIC INDUSTRIES INC OF VA	4717 MASSAPONAX CHURCH RD	FREDERICKSBURG	VA	22408	110002031417
G M POWERTRAIN FREDERICKSBURG COMPONENTS	11032 TIDEWATER TRAIL	FREDERICKSBURG	VA	22408	110000340925
GENERAL PRODUCTS COMPANY INC	3000 MINE RD	FREDERICKSBURG	VA	22408	110000340952
MASSAPONAX WWTP	10900 HUGH COSNER DR	FREDERICKSBURG	VA	22408	110020676552
MOTION CONTROL INDUSTRIES INC	11700 SHANNON DR	FREDERICKSBURG	VA	22408	110001898199
MOTTS RUNT WTP	13000 TRENCH HILL LN	FREDERICKSBURG	VA	22407	110000569536
NU LINE INC	4900 ONDURA DR	FREDERICKSBURG	VA	22407	110000869748
PRINTPACK INCORPORATED	3551 LEE HILL DR	FREDERICKSBURG	VA	22408	110000842991
QUARLES PETROLEUM	3300 BEULAH SALISBURY RD	FREDERICKSBURG	VA	22408	110000340943
ROTONDO PRECAST	5115 MASSAPONAX CHURCH RD	FREDERICKSBURG	VA	22407	110005291718
SPOTSYLVANIA COUNTY UTILITIES DEPARTMENT FMC WWTP	11801 COMMONWEALTH LN	FREDERICKSBURG	VA	22408	110020680128
VIRGINIA CONCRETE SPOTSYLVANIA PLANT	6110 SMITH STATION RD	FREDERICKSBURG	VA	22407	110039071296
W.R. GRACE & CO. CONN. GRACE CONSTRUCTION PRODUCTS	4711 A EWELL RD.	FREDERICKSBURG	VA	22408	110000340998
GEORGIA FOAM INCORPORATED - MID ATLANTIC FOAM DIVI	57 JOSEPH MILLS DR	SPOTSYLVANIA	VA	22553	110002030980

L.A. CLARKE & SON	ROUTE 608	SPOTSYLVANIA	VA	22553	110009315561
NI RIVER WTP	10516 GORDON RD	SPOTSYLVANIA	VA	22553	110010843695

Table 7.19.5.4 Spotsylvania County, Virginia - Railroad Companies

OWNER	EMERGENCY TELEPHONE	ADDRESS	CITY	STATE	ZIP
CSXT	800-232-0144	100 S MAPLE AVE	BRUNSWICK	MD	21716

Table 7.19.5.5 Spotsylvania County, Virginia - Pipeline Companies

OWNER	TYPE	EMERGENCY PHONE NUMBER	NON-EMERGENCY PHONE NUMBER
KINDER MORGAN	REFINED PETROLEUM PIPELINE	703-861-2198	703-541-8105

Table 7.19.5.6 Spotsylvania County, Virginia - LEPC / EMA Contacts

NAME	TITLE	TELEPHONE	ADDRESS	CITY	STATE	ZIP
MATTHEW EMBREY	EMERGENCY MANAGEMENT DIRECTOR / LEPC CHAIR	540-507-7923	9119 DEAN RIDINGS LN RM 2270	SPOTSYLVANIA	VA	22553

Table 7.19.5.7 Spotsylvania County, Virginia - Elected Officials

NAME	TITLE	TELEPHONE	ADDRESS	CITY	STATE	ZIP
ROGER L. HARRIS	SHERIFF	540-507-7200	9119 DEAN RIDINGS LN	SPOTSYLVANIA	VA	22553
WILLIAMS F. NEELY	COMMONWEALTH ATTORNEY	540-507-7650	9111 COURTHOUSE RD	SPOTSYLVANIA	VA	22553

Table 7.19.5.8 Spotsylvania County, Virginia - Power Utilities

NAME	TELEPHONE	ADDRESS	CITY	STATE	ZIP
RAPPAHANNOCK ELECTRIC COOP	540-898-8500	247 INDUSTRIAL CT	FREDERICKSBURG	VA	22408
NORTHERN VIRGINIA ELECTRIC COOP	888-335-0500	10323 LOMOND DR	MANASSAS	VA	20109
DOMINION VIRGINIA POWER	888-667-3000	120 TREDEGAR ST	RICHMOND	VA	23219
NORTHERN NECK ELECTRIC COOP	804-333-3621	85 ST. JOHNS ST	WARSAW	VA	22572

Table 7.19.5.9 Spotsylvania County, Virginia - Military Installations

NAME	ADDRESS	CITY	STATE	ZIP
NONE				

7.20 Stafford County, VA

7.20.1 Area of Responsibility

Stafford County is located in the North central region of the state. It is bounded on the north by Prince William County, to the northwest by Fauquier County, to the south by the Rappahannock River and Caroline County, to the southeast by King George County, to the east by the Potomac River and Charles County, to the southwest by Frederick and Spotsylvania Counties, and to the west by Culpeper County. Stafford County contains 1 incorporated town. Stafford County has a population of about 132,719. The address of the County Offices is: 1225 Courthouse Road Stafford, VA 22554 (Telephone 540-658-7200).

County Municipalities:

- City of Fredericksburg
(Southern border)
- Stafford
- Quantico (USMC Base)

7.20.2 Response Systems and Policies

The Emergency Management Division provides effective and orderly governmental control and coordination of emergency operations in emergencies within the scope of Virginia Statutes, develops and maintains the County's Comprehensive Emergency Operations Plan providing emergency management planning for the entire county, coordinates emergency management activities, services and programs within the county.

The Emergency Management Division also serves as liaison to the State Division of Emergency Management and other local emergency management agencies and organizations, serves as the liaison and the coordinator of municipalities' requests for State and Federal assistance during pre and post-disaster operation, coordinates emergency notifications through the county Public Information Office, manages Stafford County Emergency Operations Center, and manages the Stafford County Volunteer Emergency Communications Team (Amateur Radio)

7.20.3 County EMA Response Teams

Stafford County is a member of the Fredericksburg Regional Hazardous Materials Response Team.

Fact Sheet:

Stafford County, Virginia

VDEM State
Emergency
Operation Center:
(24 hour) 800-468-8892
804-674-2400

Virginia Department of
Health:
VDH Office of
Emergency
Preparedness Duty
Officer: 804-864-7314

Director of Emergency
Preparedness, Bob
Mauskapf: 804-864-
7035

VADEQ Hot Line
804-698-4000
800-592-5482 (VA Area
Only)

National Park Service
24/7 Dispatch Center:
301-714-2235

National Park Police:
202-610-7500

EPA Planning OSC:
Charlie Fitzsimmons
Office: 410-305-3027
Fax: none
Cell: 443-223-9774
SAT: 8816 2142 6099

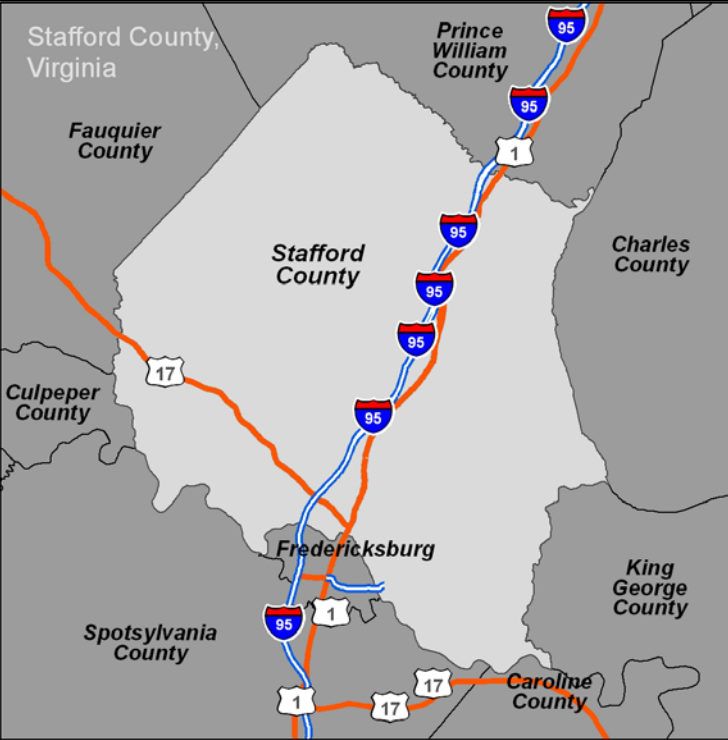
Alternate OSC:

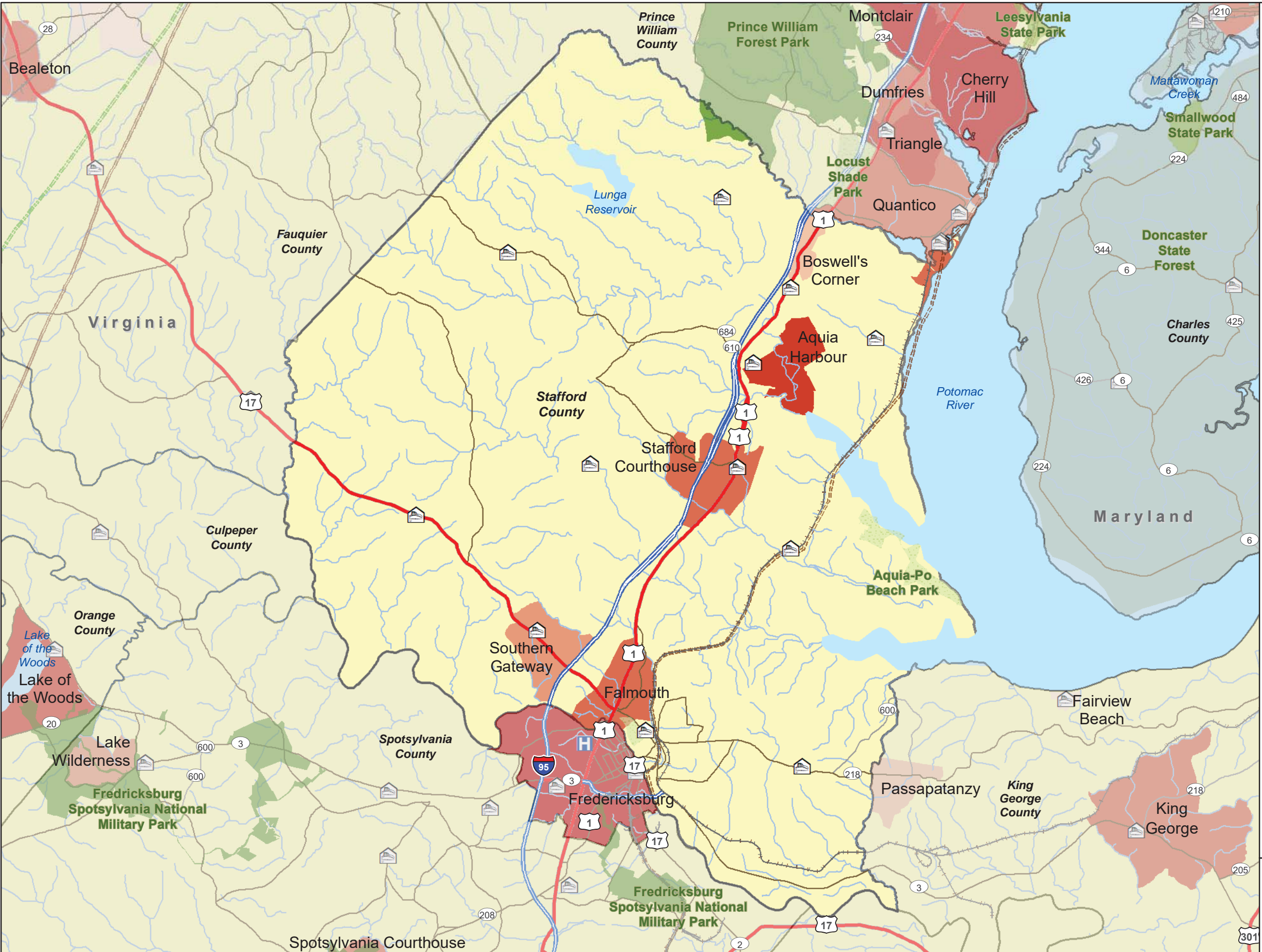
Richard Rupert
Office: 215-814-3463
Fax: 215-814-3254
Cell: 215-514-8773

EPA Assistants:
Don McLaughlin
Office: 540-686-4670
Fax: 215-814-3254
Cell: 215-316-0280
SAT: 8816 2142 9597

Kait Hess
Office: 215-814-3259
Fax: 215-814-3254
Cell: 215-680-9198

Updated 8-2019

CONTACTS:	Water Bodies	Pipelines: Natural Gas and Refined Petroleum	Defense Site Locations	COUNTY MAP:
24-Hour County Dispatch: 540-658-4450 EMA Director: 540-658-7200 Email: info@staffordfirerescue.com Deputy E.M. Coordinator: Virgil Gray; 540-658-7200 LEPC Chair: Mark Stone; 540-658-7200 County Administrator: 540-658-4894 County Clerk: 540-658-8780 Commissioner of Revenue: 540-658-8617 Human Services: 540-658-4622 http://stafford.va.us/ Emergency: 911	Accokeek Creek, Aquia Creek, Cannon Creek, Embry's Run Creek, Potomac Creek, Rappahannock River, Abel Lake, Big Lake Arrowhead, Smith Lake, Lunga Reservoir	Kinder Morgan: 1-866-762-8442	USMC Base Quantico 3250 Catlin Ave Quantico, VA 22134 National Guard Motor Pool – 1700 Jefferson Davis Hwy., Fredericksburg, VA 22401, Phone number not available Midway Research Center – 635 Telegraph Rd., Stafford, VA 22554, 703-551-1850 Marine Corps Museum - 18900 Jefferson Davis Hwy., Triangle, VA 22172, 1-877-653-1775	
HAZMAT TEAMS:	Electric Utilities	Gas Utilities	Water Utilities	
Regional HAZMAT Team: Northern VA Regional HAZMAT Team- Fredericksburg, VA 540-372-1059 Regional HAZMAT Team: Northern VA Regional HAZMAT Team 4975 Alliance Drive 4E Fairfax, VA 22030 (804) 897-6500	Dominion Virginia Power : 888-667-3000 Northern Neck Electric Coop: 804-333-3621 Northern Virginia Electric Coop: 888-335-0500	Columbia Gas of Virginia 540-368-3200	Well water is used throughout the county and distributed through various public and privately owned community water systems.	
HOSPITALS WITH TRAUMA CENTERS:	Trauma Center	Closest Burn Unit		
Mary Washington Hospital (Level 2)	Mary Washington Hospital (Level 2) 1001 Sam Perry Blvd., Fredericksburg, VA 22401, 540-741-1404	Washington Hospital Center 110 Irving Street Northwest Washington, DC 20010 202-877-7000		
OTHER HOSPITALS:	NO DATA IN THIS CELL	NO DATA IN THIS CELL		
Stafford Hospital 101 Hospital Center Blvd, Stafford, VA 22554; 540-741-9000				
DRINKING WATER INTAKES	Drinking Water Intakes	WWTP		COUNTY DESCRIPTION
PLANNING TOOLS:	Well water is used throughout the county and distributed through various public and privately owned community water systems.			FIPS: 179 Land Area: 269 sq miles Estimated Population: 132,719 Major Industries: Major Water Bodies: Rappahannock River, Potomac Creek, Lunga Reservoir Major Roadways: I-95, Routes 1, 17, 3, 218 Major Towns: Aquia Harbor, Falmouth, Stafford, Hartwood, Brooke, Ruby, Garrisonville, Mountain View, Hampton Oaks, White Oak Major Rail Lines: CSX- 1-800-232-0144
EOPs, MOAs, MOUs				
TYPES OF FACILITIES:				
SARA Title III Facilities: # FRP Oil Facilities: SPCC Facilities: # RMP Facilities: NPDES Facilities: RCRA Facilities: TRI Sites: Water Intakes: Industrial				
SENSITIVE POPULATIONS:	National and State Parks	Local Parks		APPLICABLE RESPONSE PLANS:
Special Populations:	Widewater State Park,	Mc Duff Green Park, Pratt Park, Willowmere Park, Curtis Park, Aquia Landing Beach Park,		Federal: <ul style="list-style-type: none">U.S. EPA Region III Inland Area Contingency Plan Volume IU.S. Coast Guard Sector Baltimore Area Contingency Plan State: <ul style="list-style-type: none">Commonwealth of Virginia Emergency Operations Plan County: <ul style="list-style-type: none">Stafford County Emergency Operations Plan
SOURCES OF RESPONSE EQUIPMENT:	NO DATA IN THIS CELL	NO DATA IN THIS CELL		
NO DATA IN THIS CELL				
MISCELLANEOUS:	Historical Properties	NO DATA IN THIS CELL		
North Anna Nuclear Power Station				



Legend

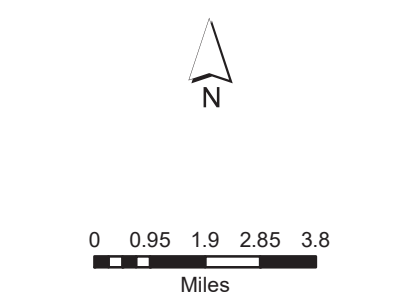
- FireStations
- Hospitals
- National Park or Forest
- State Park or Forest
- Local Park
- Major Railroad Lines
- Interstate
- US route
- Major Road
- Local Road
- Natural Gas Pipeline
- Refined Petroleum Pipeline
- Water (Regional)

2010 Census

- 0 - 800
- 801 - 1600
- 1601 - 3200
- 3201 - 6400
- 6401 - 12800
- 12801 - 25600

Coordinate System:
WGS 84, Meters

Data Source(s):
Base Map: ESRI Street Map Data



**DC Extended Subarea
Contingency Plan
Stafford County, VA**

7.20.5 Stafford County-Specific Tables

Table 7.20.5.1 Stafford County, Virginia - EMA Response Teams					
NAME	TELEPHONE	ADDRESS	CITY	STATE	ZIP
STAFFORD COUNTY FIRE AND RESCUE DEPT EMS STATION 4 - MOUNTAIN VIEW	540-659-0366	1268 MOUNTAIN VIEW RD	FALMOUTH	VA	22406
STAFFORD COUNTY FIRE AND RESCUE DEPT EMS STATION 7 - WHITE OAK	540-372-9664	535 WHITE OAK RD	FALMOUTH	VA	22405
STAFFORD COUNTY FIRE AND RESCUE DEPT FIRE AND RESCUE STATION 1 - FALMOUTH	540-373-2610	250 BUTLER RD	FALMOUTH	VA	22405
STAFFORD COUNTY FIRE AND RESCUE DEPT FIRE STATION 4 - MOUNTAIN VIEW	540-659-2220	924 KELLOGG MILL RD	FALMOUTH	VA	22406
STAFFORD COUNTY FIRE AND RESCUE DEPT FIRE STATION 7 - WHITE OAK	540-371-1235	12 NEWTON RD	FALMOUTH	VA	22405
LIFE EVACUATION BASELIFE EVACUATION BASE 2	540-720-3029	75 AVIATION WAY	FREDERICKSBURG	VA	22406
LIFECARE MEDICAL TRANSPORTS INC	540-752-7721	1170 INTL PKWY	FREDERICKSBURG	VA	22406
STAFFORD COUNTY FIRE AND RESCUE DEPT FIRE AND RESCUE STATION 12 - BEREA	540-658-5330	20 SEBRING DR	FREDERICKSBURG	VA	22406
STAFFORD COUNTY FIRE AND RESCUE DEPT FIRE AND RESCUE STATION 6 - HARTWOOD	540-752-4322	67 HARTWOOD CHURCH RD	FREDERICKSBURG	VA	22406
QUANTICO FIRE AND EMERGENCY SERVICES STATION 33-DOD	703-784-2636	27400 MCB-2	QUANTICO	VA	22134
AQUIA HARBOUR POLICE DEPT	540-659-4600	1040 AQUIA DR	STAFFORD	VA	22554
STAFFORD COUNTY FIRE AND RESCUE DEPT EMS STATION 1 - STAFFORD	540-659-5495	2147 JEFFERSON DAVIS HWY	STAFFORD	VA	22554
STAFFORD COUNTY FIRE AND RESCUE DEPT EMS STATION 8 - ROCKHILL	540-752-0664	1565 GARRISONVILLE RD	STAFFORD	VA	22556
STAFFORD COUNTY FIRE AND RESCUE DEPT FIRE AND RESCUE STATION 10 -	540-720-3288	3528 JEFFERSON DAVIS HWY	STAFFORD	VA	22554

POTOMAC HILLS					
STAFFORD COUNTY FIRE AND RESCUE DEPT FIRE AND RESCUE STATION 3 - WIDEWATER	540-659-3660	749 WIDEWATER RD	STAFFORD	VA	22554
STAFFORD COUNTY FIRE AND RESCUE DEPT FIRE AND RESCUE STATION 5 - BROOKE	540-659-4977	222 ANDREW CHAPEL RD	STAFFORD	VA	22554

Table 7.20.5.2 Stafford County, Virginia - Hospital Contacts

NAME	TELEPHONE	ADDRESS	CITY	STATE	ZIP
STAFFORD HOSPITAL	540-741-9000	101 HOSPITAL CENTER BLVD	STAFFORD	VA	22554

Table 7.20.5.3 Stafford County, Virginia - FRP Facilities

NAME	ADDRESS	CITY	STATE	ZIP	FRP ID
ABEL LAKE WTP	121 MOORWOOD LN	FALMOUTH	VA	22406	110002151947
BRAKE PARTS INC	1000 FALLS RUN DR	FREDERICKSBURG	VA	22406	110000340970
CELLOFOAM NORTH AMERICA INC	33 BARON PARK RD	FREDERICKSBURG	VA	22405	110001890981
COLONIAL CIRCUITS INC	1026 WARRENTON RD	FREDERICKSBURG	VA	22406	110000340961
LITTLE FALLS RUN STP	952 KINGS HWY	FREDERICKSBURG	VA	22405	110010913903
MAPEI CORP	300 NELMS CIR	FREDERICKSBURG	VA	22406	110039019380
WR GRACE & CO - CONN GRACE CONSTRUCTION PRODUCTS	1101 INTL PKWY	FREDERICKSBURG	VA	22406	110012706553
FBI ACADEMY	QUANTICO MCB	QUANTICO	VA	22135	110020670040
AQUIA REGIONAL WWTP	75 COAL LANDING RD	STAFFORD	VA	22554	110008180244
SMITH LAKE WTP	360 DOC STONE RD	STAFFORD	VA	22554	110000533389
TRIUMVIRATE ENVIRONMENTAL - BALTIMORE, LLC: STAFFORD	195 WYCHE RD	STAFFORD	VA	22554	110039585008
VIRGINIA CONCRETE STAFFORD PLANT	32 WYCHE RD	STAFFORD	VA	22554	110001891043
ABEL LAKE WTP	121 MOORWOOD LN	FALMOUTH	VA	22406	110002151947
BRAKE PARTS INC	1000 FALLS RUN DR	FREDERICKSBURG	VA	22406	110000340970
CELLOFOAM NORTH AMERICA INC	33 BARON PARK RD	FREDERICKSBURG	VA	22405	110001890981
COLONIAL CIRCUITS INC	1026 WARRENTON RD	FREDERICKSBURG	VA	22406	110000340961
LITTLE FALLS RUN STP	952 KINGS HWY	FREDERICKSBURG	VA	22405	110010913903
MAPEI CORP	300 NELMS CIR	FREDERICKSBURG	VA	22406	110039019380
WR GRACE & CO - CONN GRACE CONSTRUCTION PRODUCTS	1101 INTL PKWY	FREDERICKSBURG	VA	22406	110012706553
FBI ACADEMY	QUANTICO MCB	QUANTICO	VA	22135	110020670040

AQUIA REGIONAL WWTP	75 COAL LANDING RD	STAFFORD	VA	22554	110008180244
SMITH LAKE WTP	360 DOC STONE RD	STAFFORD	VA	22554	110000533389
TRIUMVIRATE ENVIRONMENTAL - BALTIMORE, LLC: STAFFORD	195 WYCHE RD	STAFFORD	VA	22554	110039585008
VIRGINIA CONCRETE STAFFORD PLANT	32 WYCHE RD	STAFFORD	VA	22554	110001891043

Table 7.20.5.4 Stafford County, Virginia - Railroad Companies

OWNER	EMERGENCY TELEPHONE	ADDRESS	CITY	STATE	ZIP
CSX	800-232-0144	100 S MAPLE AVE	BRUNSWICK	MD	21716

Table 7.20.5.5 Stafford County, Virginia - Pipeline Companies

OWNER	TYPE	EMERGENCY PHONE NUMBER	NON-EMERGENCY PHONE NUMBER
KINDER MORGAN	REFINED PETROLEUM PIPELINE	1-800-762-8442	713-369-9000

Table 7.20.5.6 Stafford County, Virginia - LEPC / EMA Contacts

NAME	TITLE	TELEPHONE	ADDRESS	CITY	STATE	ZIP
MARK STONE	EMERGENCY MANAGEMENT COORDINATOR / LEPC CHAIR	540-658-7200	PO BOX 189	STAFFORD	VA	22555
VIRGIL GRAY	DEPUTY EMERGENCY MANAGEMENT COORDINATOR	540-658-7200	PO BOX 189	STAFFORD	VA	22555

Table 7.20.5.7 Stafford County, Virginia - Elected Officials

NAME	TITLE	TELEPHONE	ADDRESS	CITY	STATE	ZIP
CHARLES E. JETT	SHERIFF	540-658-4450	1225 COURTHOUSE RD	STAFFORD	VA	22554
CHARLES L. SHUMATE	COUNTY ATTORNEY	540-658-8636	1300 COURTHOUSE RD	STAFFORD	VA	22554

ERIC OLSEN	COMMONWEALTH ATTORNEY	540-658-8780	1300 COURTHOUSE RD	STAFFORD	VA	22554
------------	--------------------------	--------------	-----------------------	----------	----	-------

Table 7.20.5.8 Stafford County, Virginia - Power Utilities

NAME	TELEPHONE	ADDRESS	CITY	STATE	ZIP
NORTHERN VIRGINIA ELECTRIC COOP	888-335-0500	10323 LOMOND DR	MANASSAS	VA	20109
DOMINION VIRGINIA POWER	888-667-3000	120 TREDEGAR ST	RICHMOND	VA	23219
NORTHERN NECK ELECTRIC COOP	804-333-3621	85 ST. JOHNS ST	WARSAW	VA	22572

Table 7.20.5.9 Stafford County, Virginia - Military Installations

NAME	ADDRESS	CITY	STATE	ZIP
NG FREDERICKSBURG MOTOR POOL	1700 JEFFERSON DAVIS HWY	FREDERICKSBURG	VA	22401
MARINE CORPS BASE QUANTICO	3250 CATLIN AVE	QUANTICO	VA	22134
MIDWAY RESEARCH CENTER	635 TELEGRAPH RD	STAFFORD	VA	22554
MARINE CORPS MUSEUM	18900 JEFFERSON DAVIS HWY	TRIANGLE	VA	22172

8.0 District of Columbia

8.1 Washington, D.C.

8.1.1 Area of Responsibility

Washington, D.C. is located between the State of Maryland and the Commonwealth of Virginia. It is bounded by Montgomery County, MD to the northwest, Prince George's County, MD to the east; and Arlington and Alexandria, VA to the south and west. Washington, D.C. has a population of about 618,000. The address of the Office of Homeland Security and Emergency Management is: 2720 Martin Luther King Jr Ave, SE. Washington, D.C. 20032 (Telephone 202-727-6161).

8.1.2 Response Systems and Policies

The mission of the D.C. Homeland Security and Emergency Management Agency is to support and coordinate homeland security and emergency management efforts, ensuring that emergency operations in the District of Columbia are prepared to protect against, plan for, respond to, and recover from natural and man-made hazards. This is accomplished by: Provide 24-hour emergency operations center capabilities, serves as the central communications point during regional emergencies; develop plans and procedures to ensure emergency response and recovery capabilities for all emergencies and disasters; conduct an assessment of resources and capabilities for emergencies; coordinate emergency resources for emergencies and disaster incidents; provide training and conduct exercises for all emergency first responders, city employees, and the public; coordinate all major special events and street closings and provide public awareness and outreach programs.

In carrying out its mission the agency works closely with other emergency response agencies, including the Metropolitan Police Department, the District of Columbia Department of Fire and Emergency Medical Services, the District of Columbia Department of Health and other District and federal agencies, as well as with the major utility companies and non-profit and volunteer organizations such as the American Red Cross and the Salvation Army.

The District of Columbia Homeland Security and Emergency Management Agency (HSEMA) provides the leadership in devising an all-hazard based emergency management program that assures that government agencies and private-sector organizations are engaged in a process to address continuity of operation planning. HSEMA provides references and technical assistance with the creation of agency and/or organization specific COOP plans. Also, HSEMA provides technical support in the form of training, exercise development, program implementation and evaluation.

Technical assistance provided by HSEMA is not limited to governmental agencies, but extends to private-sector organizations through Business Continuity Planning. Businesses provide vital services and resources; and they should be prepared for any type of emergency or disaster.

The COOP planning process complements tenets of the District Response Plan by assuring continuous provision of essential functions in the aftermath of any disaster impacting the Nation's Capital. COOP planning components are conducive for addressing any type of small or large scale emergency; and these elements conform to the National Incident Management System (NIMS).

Fact Sheet:

Washington, DC

VDEM State
Emergency
Operation Center:
(24 hour) 800-468-8892
804-674-2400

Virginia Department of
Health:
VDH Office of
Emergency
Preparedness Duty
Officer: 804-864-7314

Director of Emergency
Preparedness, Bob
Mauskapf: 804-864-
7035

VADEQ Hot Line
804-698-4000
800-592-5482 (VA Area
Only)

National Park Service
24/7 Dispatch Center:
301-714-2235

National Park Police:
202-610-7500

EPA Planning OSC:
Charlie Fitzsimmons
Office: 410-305-3027
Fax: none
Cell: 443-223-9774
SAT: 8816 2142 6099

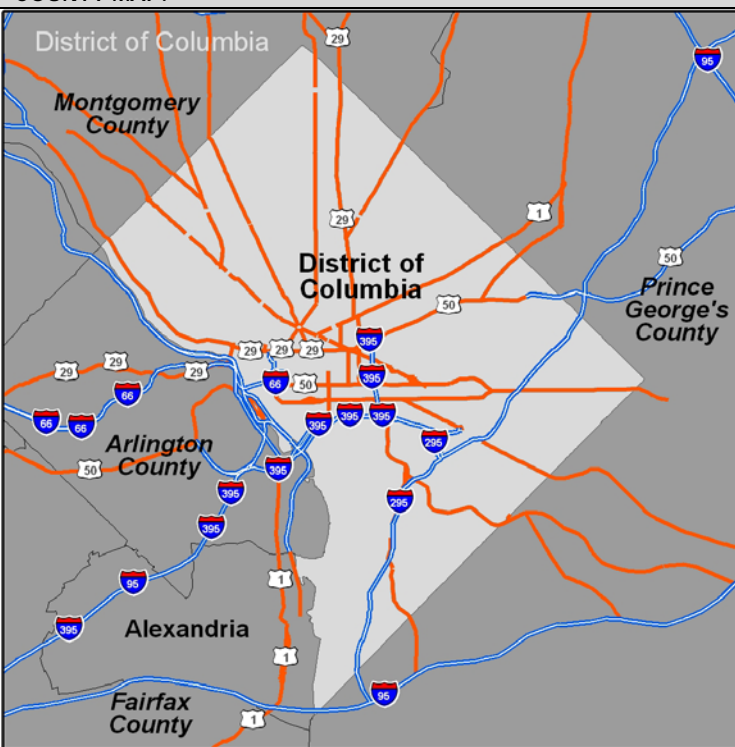
Alternate OSC:

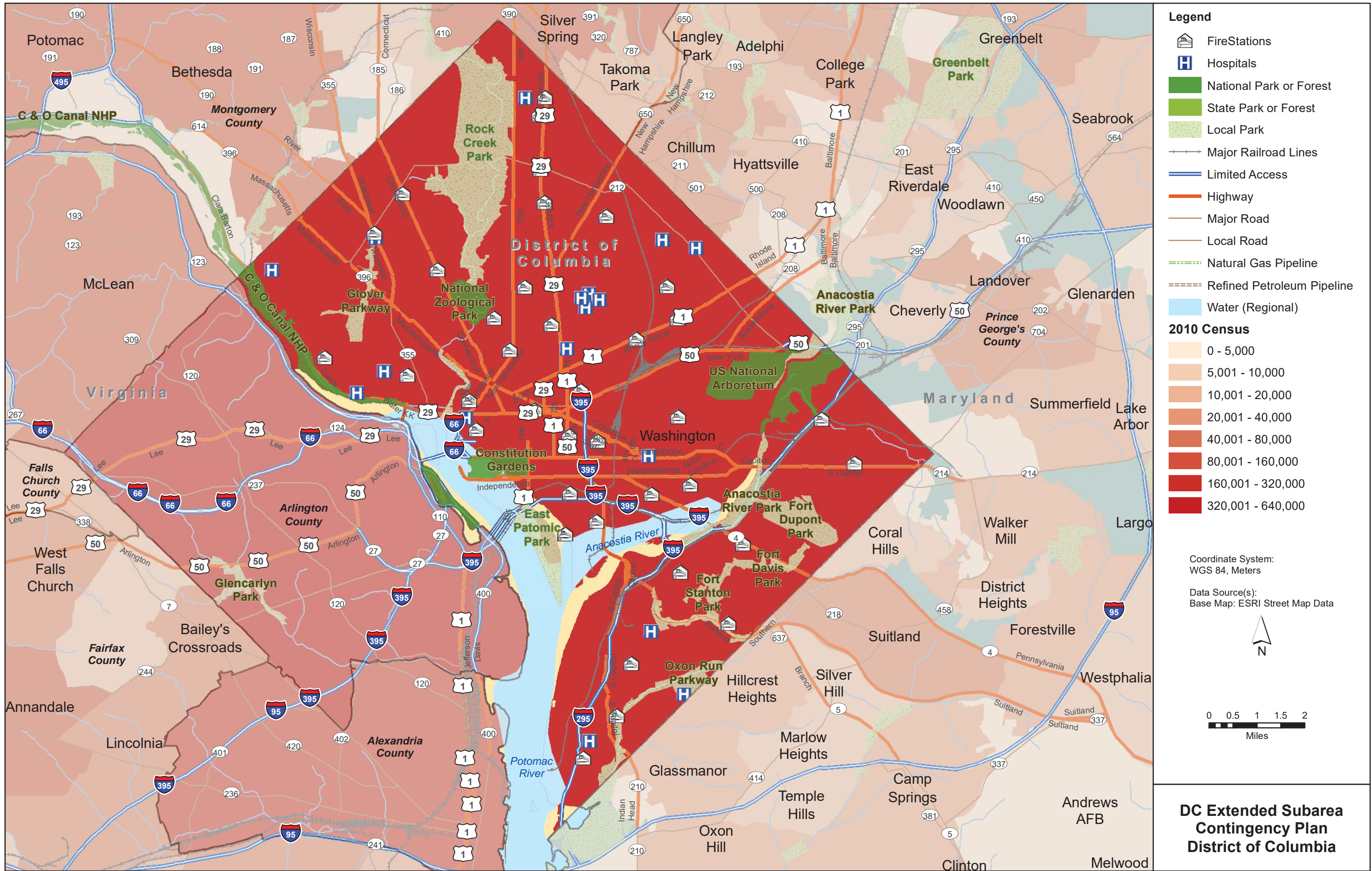
Richard Rupert
Office: 215-814-3463
Fax: 215-814-3254
Cell: 215-514-8773

EPA Assistants:
Don McLaughlin
Office: 540-686-4670
Fax: 215-814-3254
Cell: 215-316-0280
SAT: 8816 2142 9597

Kait Hess
Office: 215-814-3259
Fax: 215-814-3254
Cell: 215-680-9198

Updated 8-2019

CONTACTS:		Water Bodies		Pipelines: Natural Gas and Refined Petroleum	Defense Site Locations	COUNTY MAP:
24-Hour County Dispatch: 202-727-6161 EMA Director: Christopher Rodriguez, 202-442-6161 LEPC Chair: Christopher Rodriguez, 202-442-6161 Deputy Chief Preparedness: Justin Pierce, 202-442-6161 County Administrator: Rashad Young 202-478-9200 Health Department: 202-442-5999		Anacostia River Potomac River Washington Channel Kingman Lake Dalecarlia Reservoir MC Millan Reservoir Tidal Basin Georgetown Reservoir Chesapeake and Ohio Canal		NO DATA IN THIS CELL	Navy Active – Naval Support Activity Washington - Naval Research Lab - Bellvue - Bolling AFB - Naval Support Facility Anacostia Navy Active – NSA North Potomac & Nebraska Ave Complex Army Active – Walter Reed Medical Center Army Active –Joint Base Myer-Henderson Hall, Fort Lesley J McNair Army Active – Soldiers Home National Cemetery Marines Active – MARBKS Washington DC - Annex - Support Facility - 8 th and I Army Guard – Washington DC National Guard - DC Armory - NAS Anacostia	
Emergency: 911						
HAZMAT TEAMS:		Electric Utilities		Gas Utilities	Water Utilities	
Regional HAZMAT Team: Northern VA Regional HAZMAT Team D.C. Fire Department 202-479-2253		Dominion Virginia Power : 888-667-3000 Northern Neck Electric Coop: 804-333-3621	Northern Virginia Electric Coop: 888-335-0500 Rappahannock Electric Coop: 540-898-8500	Columbia Gas of Virginia 540-368-3200	Well water is used throughout the county and distributed through various public and privately owned community water systems.	
HOSPITALS WITH TRAUMA CENTERS:		Trauma Center		Closest Burn Unit		
Children’s National Medical Center Washington Hospital & Burn Center		Children’s National Medical Center, Level 1 Trauma Center – 111 Michigan Ave NW Phone: 2028845000 Washington Hospital & Burn Center, Level 1 Trauma Center - 110 Irving St NW, Phone: 202-887-7000		Washington Hospital & Burn Center, Level 1 Trauma Center - 110 Irving St NW, Phone: 202-887-7000		
OTHER HOSPITALS:		Additional hospitals listed in Section 8.1.5 County Specific Tables		NO DATA IN THIS CELL		
Georgetown University Hospital – 3800 Reservoir Rd NW, Phone: 202-444--2000						
DRINKING WATER INTAKES		Drinking Water Intakes		WWTP		COUNTY DESCRIPTION
Drinking Water Intakes		NO DATA IN THIS CELL		DC Water & Sewer Authority 500 Overlook Ave SW, Phone: 202-787-2167 125 O St SE Phone: 2027276595 Jabb II LLC 3200 Martin Luther King St, Phone: 301-868-0702		FIPS: 11001 Land Area: 61.4 Sq Mi Estimated Population: 618,800 Major Industries: Government, Education, Finance, Scientific Research Major Water Bodies: Anacostia River, Potomac River, Georgetown Reservoir, Delecarlia Reservoir, McMillan Reservoir Major Roadways: Major Towns: Major Rail Lines: DC Metrorail 202-962-2121, Amtrak 1800-331-0008, CSX 1-800-232-0144, Norfolk Southern 1-800-435-2530
PLANNING TOOLS:						
EOPs, MOAs, MOUs						
TYPES OF FACILITIES:						
SARA Title III Facilities: FRP Oil Facilities: SPCC Facilities: RMP Facilities: NPDES Facilities: RCRA Facilities: TRI Sites: Water Intakes:						
SENSITIVE POPULATIONS:		National and State Parks		Local Parks		APPLICABLE RESPONSE PLANS:
Special Populations:		Too many to list		Rock Creek Park, Fort Totten Park, Fort Dupont Park, Anacostia River Park, East Patomic Park, Oxon Run Parkway, Shepard Parkway, National Mall		Federal: • U.S. EPA Region III Inland Area Contingency Plan Volume I • U.S. Coast Guard Sector Baltimore Area Contingency Plan State: • Commonwealth of Virginia Emergency Operations Plan
SOURCES OF RESPONSE EQUIPMENT:						
NO DATA IN THIS CELL		NO DATA IN THIS CELL		NO DATA IN THIS CELL		
MISCELLANEOUS:		Universities				
NO DATA IN THIS CELL		George Washington University American University Howard University Gallaudet University	Catholic University of America Carnegie Mellon University			



8.1.5 D.C. Specific Tables

Table 8.1.5.1 Washington D.C. - EMA Response Teams					
NAME	TELEPHONE	ADDRESS	CITY	STATE	ZIP
AMERICAN MEDICAL RESPONSE	202-636-4111	2825 V ST NE	WASHINGTON	D.C.	20018
CAPITOL POLICE EMERGENCY OPERATIONS CENTER	202-208-2800	119 D ST NE	WASHINGTON	D.C.	20510
DEPARTMENT OF PUBLIC WORKS	202-673-6833	2000 14TH ST NW, 6TH FL	WASHINGTON	D.C.	20009
DISTRICT OF COLUMBIA FIRE AND EMS DEPT - ENGINE COMPANY 1	202-673-3201	2225 M ST NW	WASHINGTON	D.C.	20037
DISTRICT OF COLUMBIA FIRE AND EMS DEPT - ENGINE COMPANY 10	202-673-3210	1342 FLORIDA AVE NE	WASHINGTON	D.C.	20002
DISTRICT OF COLUMBIA FIRE AND EMS DEPT - ENGINE COMPANY 11	202-673-3211	3420 14TH ST NW	WASHINGTON	D.C.	20010
DISTRICT OF COLUMBIA FIRE AND EMS DEPT - ENGINE COMPANY 12	202-673-3212	2225 5TH ST NE	WASHINGTON	D.C.	20002
DISTRICT OF COLUMBIA FIRE AND EMS DEPT - ENGINE COMPANY 13	202-673-3213	450 6TH ST SW	WASHINGTON	D.C.	20024
DISTRICT OF COLUMBIA FIRE AND EMS DEPT - ENGINE COMPANY 14	202-673-3214	4801 N CAPITOL ST NE	WASHINGTON	D.C.	20011
DISTRICT OF COLUMBIA FIRE AND EMS DEPT - ENGINE COMPANY 15	202-673-3215	2101 14TH ST SE	WASHINGTON	D.C.	20020
DISTRICT OF COLUMBIA FIRE AND EMS DEPT - ENGINE COMPANY 16	202-673-3216	1018 13TH ST NW	WASHINGTON	D.C.	20005
DISTRICT OF COLUMBIA FIRE AND EMS DEPT - ENGINE COMPANY 17	202-673-3217	1227 MONROE ST NE	WASHINGTON	D.C.	20017
DISTRICT OF COLUMBIA FIRE AND EMS DEPT - ENGINE COMPANY 18	202-673-3218	414 8TH ST SE	WASHINGTON	D.C.	20003
DISTRICT OF COLUMBIA FIRE AND EMS DEPT - ENGINE COMPANY 19	202-673-3219	2813 PENNSYLVANIA AVE SE	WASHINGTON	D.C.	20020
DISTRICT OF COLUMBIA FIRE AND EMS DEPT - ENGINE COMPANY 2	202-673-3202	500 F ST NW	WASHINGTON	D.C.	20001
DISTRICT OF COLUMBIA FIRE AND EMS DEPT - ENGINE COMPANY 20	202-673-3220	4300 WISCONSIN AVE NW	WASHINGTON	D.C.	20016
DISTRICT OF COLUMBIA FIRE AND EMS DEPT - ENGINE COMPANY 21	202-673-3221	1763 LANIER PLACE NW	WASHINGTON	D.C.	20009
DISTRICT OF COLUMBIA FIRE AND EMS DEPT - ENGINE COMPANY 22	202-673-3222	5760 GEORGIA AVE NW	WASHINGTON	D.C.	20011

DISTRICT OF COLUMBIA FIRE AND EMS DEPT - ENGINE COMPANY 23	202-673-3223	2119 G ST NW	WASHINGTON	D.C.	20037
DISTRICT OF COLUMBIA FIRE AND EMS DEPT - ENGINE COMPANY 24	202-673-3224	5101 GEORGIA AVE NW	WASHINGTON	D.C.	20011
DISTRICT OF COLUMBIA FIRE AND EMS DEPT - ENGINE COMPANY 25	202-673-3225	3203 MARTIN LUTHER KING JUNIOR AVE SE	WASHINGTON	D.C.	20032
DISTRICT OF COLUMBIA FIRE AND EMS DEPT - ENGINE COMPANY 26	202-673-3226	1340 RHODE ISLAND AVE NE	WASHINGTON	D.C.	20018
DISTRICT OF COLUMBIA FIRE AND EMS DEPT - ENGINE COMPANY 27	202-673-3227	4201 MINNESOTA AVE NE	WASHINGTON	D.C.	20019
DISTRICT OF COLUMBIA FIRE AND EMS DEPT - ENGINE COMPANY 28	202-673-3228	3522 CONNECTICUT AVE NW	WASHINGTON	D.C.	20008
DISTRICT OF COLUMBIA FIRE AND EMS DEPT - ENGINE COMPANY 29	202-673-3229	4811 MACARTHUR BLVD NW	WASHINGTON	D.C.	20007
DISTRICT OF COLUMBIA FIRE AND EMS DEPT - ENGINE COMPANY 3	202-673-3203	439 NEW JERSEY AVE NW	WASHINGTON	D.C.	20001
DISTRICT OF COLUMBIA FIRE AND EMS DEPT - ENGINE COMPANY 30	202-673-3230	50 49TH ST NE	WASHINGTON	D.C.	20019
DISTRICT OF COLUMBIA FIRE AND EMS DEPT - ENGINE COMPANY 31	202-673-3231	4930 CONNECTICUT AVE NW	WASHINGTON	D.C.	20008
DISTRICT OF COLUMBIA FIRE AND EMS DEPT - ENGINE COMPANY 32	202-673-3232	2425 IRVING ST SE	WASHINGTON	D.C.	20020
DISTRICT OF COLUMBIA FIRE AND EMS DEPT - ENGINE COMPANY 33	202-673-3233	101 ATLANTIC ST SE	WASHINGTON	D.C.	20032
DISTRICT OF COLUMBIA FIRE AND EMS DEPT - ENGINE COMPANY 4	202-673-3204	2531 SHERMAN AVE NW	WASHINGTON	D.C.	20001
DISTRICT OF COLUMBIA FIRE AND EMS DEPT - ENGINE COMPANY 5	202-673-3205	3412 DENT PLACE NW	WASHINGTON	D.C.	20007
DISTRICT OF COLUMBIA FIRE AND EMS DEPT - ENGINE COMPANY 6	202-673-3206	1300 NEW JERSEY AVE NW	WASHINGTON	D.C.	20001
DISTRICT OF COLUMBIA FIRE AND EMS DEPT - ENGINE COMPANY 7	202-673-3207	1101 HALF ST SW	WASHINGTON	D.C.	20024
DISTRICT OF COLUMBIA FIRE AND EMS DEPT - ENGINE COMPANY 8	202-673-3208	1520 C ST SE	WASHINGTON	D.C.	20003
DISTRICT OF COLUMBIA FIRE AND EMS DEPT - ENGINE COMPANY 9	202-673-3209	1617 U ST NW	WASHINGTON	D.C.	20009
DISTRICT OF COLUMBIA FIRE AND EMS DEPT - FIRE BOATS 1 2 AND 3	202-673-3200	550 WATER ST SW, PIER 5	WASHINGTON	D.C.	20024
DISTRICT OF COLUMBIA FIRE AND EMS DEPT - TRAINING ACADEMY	202-673-3356	4600 SHEPHERD PKWY SW	WASHINGTON	D.C.	20032
DISTRICT OF COLUMBIA	202-787-2000	5000 OVERLOOK AVE	WASHINGTON	D.C.	20032

WATER AND SEWER AUTHORITY		SW			
E COAST EMERGENCY MEDICAL SERVICES ASSOCIATES	202-882-9050	6206 GEORGIA AVE NW	WASHINGTON	D.C.	20011
EMERGENCY SECURITY AND OPERATIONS CENTER-FEDERAL BUREAU OF INVESTIGATION WASHINGTON FIELD OFFICE	202-278-2000	601 4TH ST NW	WASHINGTON	D.C.	20535
FEDERAL BUREAU OF INVESTIGATION STRATEGIC INFORMATION AND OPERATIONS CENTER	202-323-3300	935 PENNSYLVANIA AVE NW	WASHINGTON	D.C.	20535
FEDERAL EMERGENCY MANAGEMENT AGENCY HEADQUARTERS	202-646-2500	500 C ST SW	WASHINGTON	D.C.	20472
JOINT ALL HAZARDS OPERATION CENTER	202-727-3159	2720 MARTIN LUTHER KING JUNIOR AVE SE, 1ST FL	WASHINGTON	D.C.	20032
METROPOLITAN POLICE DEPARTMENT - JOINT OPERATIONS COMMAND CENTER	202-727-9099	300 INDIANA AVE NW	WASHINGTON	D.C.	20001
MILITARY DISTRICT OF WASHINGTON-JOINT OPERATIONS CENTER-DOD	202-685-4645	103 3RD AVE SW	WASHINGTON	D.C.	20319
OFFICE OF UNIFIED COMMUNICATIONS	202-373-3700	2720 MARTIN LUTHER KING JUNIOR AVE SE	WASHINGTON	D.C.	20032
UNITED STATES SECRET SERVICE	202-406-8000	1615 M ST NW	WASHINGTON	D.C.	20036
WALTER REED ARMY MEDICAL CENTER FIRE AND EMERGENCY SERVICES-DOD	202-782-3318	12TH ST NW, BLDG 90	WASHINGTON	D.C.	20012
WALTER REED FIRE DEPARTMENT HEADQUARTERS-DOD	301-782-1199	6825 GEORGIA AVE NW, BLDG 90	WASHINGTON	D.C.	20307
WASHINGTON METROPOLITAN AREA TRANSIT AUTHORITY	202-393-2227	600 5TH ST NW, 2ND FL	WASHINGTON	D.C.	20001

Table 8.1.5.2 Washington D.C. - Hospital Contacts

NAME	TELEPHONE	ADDRESS	CITY	STATE	ZIP
CHILDRENS NATIONAL MEDICAL CENTER	202-476-5000	111 MICHIGAN AVE NW	WASHINGTON	D.C.	20010
GEORGE WASHINGTON UNIVERSITY HOSPITAL	202-715-4000	900 23RD ST NW	WASHINGTON	D.C.	20037
GEORGETOWN UNIVERSITY HOSPITAL	202-444-2000	3800 RESERVOIR RD NW	WASHINGTON	D.C.	20007

GREATER SE COMMUNITY HOSPITAL	202-574-6000	1310 SERN AVE SE	WASHINGTON	D.C.	20032
HEALTH SERVICES FOR CHILDREN PEDIATRIC CENTER	202-832-4400	1731 BUNKER HILL RD NE	WASHINGTON	D.C.	20017
HOWARD UNIVERSITY HOSPITAL	202-865-6100	2041 GEORGIA AVE NW	WASHINGTON	D.C.	20060
NATIONAL REHABILITATION HOSPITAL	202-877-1000	102 IRVING ST NW	WASHINGTON	D.C.	20010
PROVIDENCE HOSPITAL	202-269-7000	1150 VARNUM ST NE	WASHINGTON	D.C.	20017
PSYCHIATRIC INSTITUTE OF WASHINGTON	202-885-5600	4228 WISCONSIN AVE NW	WASHINGTON	D.C.	20016
RIVERSIDE HOSPITAL	202-333-9355	4460 MACARTHUR BLVD NW	WASHINGTON	D.C.	20007
SAINT ELIZABETHS HOSPITAL	202-562-4000	2700 MARTIN LUTHER KING JUNIOR AVE SE	WASHINGTON	D.C.	20032
SIBLEY MEMORIAL HOSPITAL	202-537-4000	5255 LOUGHBORO RD NW	WASHINGTON	D.C.	20016
THE SPECIALTY HOSPITAL OF WASHINGTON	202-543-4800	700 CONSTITUTION AVE NE	WASHINGTON	D.C.	20002
THE SPECIALTY HOSPITAL OF WASHINGTON - HADLEY	202-574-5700	4601 MARTIN LUTHER KING JUNIOR AVE SW	WASHINGTON	D.C.	20032
WALTER REED ARMY MEDICAL CENTER-DOD	202-782-3501	6825 16TH ST NW	WASHINGTON	D.C.	20012
WASHINGTON DISTRICT OF COLUMBIA VETERANS AFFAIRS MEDICAL CENTER	202-745-8000	50 IRVING ST NW	WASHINGTON	D.C.	20422
WASHINGTON HOSPITAL CENTER	202-877-7000	110 IRVING ST NW	WASHINGTON	D.C.	20010

Table 8.1.5.3 Washington D.C. - FRP Facilities

NAME	ADDRESS	CITY	STATE	ZIP	FRP ID
1302 H STREET, NE (SQ. 1026, LOT 0098)	1302 H STREET, NE	WASHINGTON	D.C.	20002	110039548228
1306 13TH STREET, NE (SQ. 1026, LOT 0101)	1306 13TH STREET, NE	WASHINGTON	D.C.	20017	110039548246
13TH STREET, NE (SQ. 1026, LOT 0100)	13TH STREET, NE	WASHINGTON	D.C.	20004	110039538113
13TH STREET, NE (SQ. 1026, LOT 0102)	13TH STREET, NE	WASHINGTON	D.C.	20004	110039538131
14TH ST BRIDGE, NORTH BOUND	14TH ST BRIDGE, NORTH BOUND	WASHINGTON	D.C.	20088	110039574243
14TH ST BRIDGE, SOUTH BOUND	14TH ST BRIDGE, SOUTH BOUND	WASHINGTON	D.C.	20088	110039574225
2251 SHERMAN AVENUE, NW	2251 SHERMAN AVENUE, NW	WASHINGTON	D.C.	20001	110039538079

5TH AND K STREETS (OLD WAX MUSEUM)	5TH AND K STREETS, NW	WASHINGTON	D.C.	20001	110038748022
813 13TH STREET, NE (SQ. 1026, LOT 0103)	813 13TH STREET, NE	WASHINGTON	D.C.	20002	110039548255
AMERICAN UNIVERSITY	4400 MASSACHUSETTS AVENUE, NW	WASHINGTON	D.C.	20016	110029198972
ARMED FORCES RETIREMENT HOME	3700 NORTH CAPITOL STREET NORTHWEST, BUILDING 17	WASHINGTON	D.C.	20317	110002498976
BARDON INC/SUPER CONCRETE	5001 FT. TOTTEN DRIVE, N.E.	WASHINGTON	D.C.	20011	110002007916
BLUE PLAINS WASTEWATER TREATMENT PLANT	5000 OVERLOOK AVE	WASHINGTON	D.C.	20032	110029030144
BOLLING AIR FORCE BASE	3700 SOUTH CAPITOL STREET SW	WASHINGTON	D.C.	20032	110001967818
BP/AMOCO S/S 242	306 RHODE ISLAND AVE NW	WASHINGTON	D.C.	20001	110040142280
BRENTWOOD ROAD	1100 BRENTWOOD ROAD, NE	WASHINGTON	D.C.	20004	110042241437
CAPITAL POWER PLANT	NEW JERSEY AVENUE & E STREET SOUTHEAST	WASHINGTON	D.C.	20003	110002481314
CAPITOL PRINTING INK CO. INC.	806 CHANNING PLACE NORTHEAST	WASHINGTON	D.C.	20018	110002316360
CATHOLIC UNIVERSITY	620 MICHIGAN AVE., N.E.	WASHINGTON	D.C.	20064	110029408816
D.C. GENERAL HOSPITAL	1900 MASSACHUSETTS AVENUE SOUTHEAST	WASHINGTON	D.C.	20003	110002005641
D.C. LIBRARY-RL CHRISTIAN	1300 H STREET, NE	WASHINGTON	D.C.	20002	110039548237
D.C. MATERIALS, INC.	25 POTOMAC AVENUE SOUTHEAST	WASHINGTON	D.C.	20003	110009129479
D.C. VILLAGE	2 D.C. VILLAGE LANE, SW	WASHINGTON	D.C.	20013	110002005632
D.C. WATER AND SEWER AUTHORITY	1801 MINNESOTA AVENUE SE	WASHINGTON	D.C.	20020	110040142191
FORT LESLEY J. MCNAIR	350 P STREET NORTHWEST	WASHINGTON	D.C.	20319	110006368313
FORT MYER CONSTRUCTION CORP	2001 5TH STREET NORTHEAST	WASHINGTON	D.C.	20002	110002005963
GALLAUDET UNIVERSITY	800 FLORIDA AVE N E	WASHINGTON	D.C.	20002	110029246796
GENERAL SERVICES ADMINISTRATION SOUTHEAST FEDERAL CENTER	3RD STREET SOUTHEAST AT M STREET SOUTHEAST	WASHINGTON	D.C.	20407	110006891248
GEORGE WASHINGTON UNIVERSITY	2025 F STREET, N.W.	WASHINGTON	D.C.	20006	110002005669
GEORGE WASHINGTON UNIVERSITY HOSPITAL	901 23RD STREET N.W.	WASHINGTON	D.C.	20037	110038643509
GEORGE WASHINGTON UNIVERSITY MEDICAL CENTER	2300 I STREET NORTHWEST SUITE B32	WASHINGTON	D.C.	20037	110002500605
GEORGETOWN UNIVERSITY	37TH STREET & O STREET NORTHWEST	WASHINGTON	D.C.	20057	110001136244
GEORGIA AT UPSHUR ST. (SQUARE 2910)	100 14TH ST	WASHINGTON	D.C.	20004	110039535214
GOVERNMENT OF THE DISTRICT OF COLUMBIA	1350 PENNSYLVANIA AVENUE NORTH WEST	WASHINGTON	D.C.	20004	110010704005
H STREET, NE (SQ. 1026, LOT 0097)	H STREET, NE	WASHINGTON	D.C.	20004	110039538097
HOWARD UNIVERSITY	2240 6TH STREET, NW	WASHINGTON	D.C.	20001	110038115875

KINGMAN ISLAND	BRENTWOOD ROAD	WASHINGTON	D.C.	20018	110039545702
L'ENFANT PLAZA	490 PLAZA STATION S.W.	WASHINGTON	D.C.	20594	110001967747
MARRIOTT WARDMAN PARK	2660 WOODLEY ROAD NORTHWEST	WASHINGTON	D.C.	20008	110002005703
MEDSTAR GEORGETOWN MEDICAL CENTER	3800 RESERVOIR ROAD NW	WASHINGTON	D.C.	20007	110012227321
NATIONAL ZOOLOGICAL PARK	3001 CONNECTICUT AVENUE NW	WASHINGTON	D.C.	20008	110001967881
NAVAL RESEARCH LABORATORY	4555 OVERLOOK AVE	WASHINGTON	D.C.	20375	110028896167
NAVAL STATION ANACOSTIA	2701 SOUTH CAPITOL STREET SOUTHWEST	WASHINGTON	D.C.	20374	110000832564
OMNI SHOREHAM HOTEL	2500 CALVERT ST,N.W.	WASHINGTON	D.C.	20008	110001967765
PEPCO BENNING GENERATING STATION	3400 BENNING ROAD NE	WASHINGTON	D.C.	20019	110000499531
PEPCO BUZZARD POINT GENERATING STATION	1ST STREET & V STREET SOUTHWEST	WASHINGTON	D.C.	20024	110001136271
PEPCO PUMPHOUSE	100 14TH ST	WASHINGTON	D.C.	20004	110039535241
PROVIDENCE HOSPITAL	1150 VARNUM STREET NE	WASHINGTON	D.C.	20017	110001967774
ROUBIN & JANEIRO	60 P STREET, S.E.	WASHINGTON	D.C.	20003	110038643493
SIBLEY MEMORIAL HOSPITAL	5255 LOUGHBORO ROAD NORTHWEST	WASHINGTON	D.C.	20016	110001967783
SMITHSONIAN INSTITUTION	900 JEFFERSON DRIVE SW	WASHINGTON	D.C.	20560	110002499653
SOLID WASTE REDUCTION CENTER	3200 BENNING ROAD NE	WASHINGTON	D.C.	20013	110001967532
SPRING VALLEY FUDS	5201 LITTLE FALLS ROAD, N.W.	WASHINGTON	D.C.	20016	110031348824
SQUARE 710	119 NEW YORK AND 151 O STREET, NE	WASHINGTON	D.C.	20002	110039545677
ST. ELIZABETH HOSPITAL CAMPUS	2700 MARTIN LUTHER KING JR. SE	WASHINGTON	D.C.	20032	110002005650
SUPERIOR CONCRETE MATERIALS INC	1601 SOUTH CAPITAL STREET SW	WASHINGTON	D.C.	20024	110024422775
U.S. AIR FORCE BOLLING AFB D.C.	370 BROOKLEY AVENUE	WASHINGTON	D.C.	20032	110002321434
U.S. DHS IMMIGRATION & CUSTOMS ENFORCEMENT (ICE) NFTTU	425 I ST NW	WASHINGTON	D.C.	20536	110031018592
U.S. DOJ BUREAU OF ALCOHOL TOBACCO FIREARMS & EXPLOSIVES HQ	650 MASSACHUSETTS AVENUE NORTHWEST	WASHINGTON	D.C.	20226	110002498707
U.S. GENERAL SERVICES ADMINISTRATION	13TH AND C STREETS SOUTHWEST	WASHINGTON	D.C.	20407	110002486257
U.S. SECRET SERVICE	12TH AND PENNSYLVANIA AVE	WASHINGTON	D.C.	20004	110002468847
UNIVERSITY OF D.C.	4200 CONNECTICUT AVE	WASHINGTON	D.C.	20008	110029194280
US ARMY CORPS OF ENGINEERS DALECARLIA WTP	5900 MACARTHUR BOULEVARD NW	WASHINGTON	D.C.	20315	110000500841
US ARMY CORPS OF ENGINEERS MCMILLAN WTP AQUEDUCT	2500 FIRST STREET NW	WASHINGTON	D.C.	20001	110000500832
US GOVERNMENT	732 NORTH CAPITOL	WASHINGTON	D.C.	20401	110001136315

PRINTING OFFICE	STREET NORTHWEST				
US POSTAL SERVICE	900 BRENTWOOD ROAD	WASHINGTON	D.C.	20002	110012534533
US TREASURY BUREAU OF ENGRAVING & PRINTING	14TH AND C STREETS SOUTHWEST	WASHINGTON	D.C.	20228	110017347879
US WASHINGTON NAVY YARD	7TH & M STREETS SOUTHWEST	WASHINGTON	D.C.	20007	110006181719
VET ADMIN MEDICAL CT	50 IRVING STREET NW CODE 138E	WASHINGTON	D.C.	20422	110002498930
VIRGINIA CONCRETE QUEENS CHAPEL PLANT	2155 QUEENS CHAPEL RD NE	WASHINGTON	D.C.	20018	110039498157
WALTER REED ARMY HOSPITAL	6900 GEORGIA AVENUE NORTHWEST	WASHINGTON	D.C.	20307	110006871705
WASHINGTON D.C. CONVENTION CENTER	801 MOUNT VERNON PLACE, N.W.	WASHINGTON	D.C.	20001	110033645722
WASHINGTON GAS	12TH AND M STREETS, SE	WASHINGTON	D.C.		110039532501
WASHINGTON GAS - EAST STATION	1240 12TH STREET SOUTHEAST	WASHINGTON	D.C.	20003	110000787319
WASHINGTON HILTON HOTEL	1919 CONNECTICUT AVENUE NORTHWEST	WASHINGTON	D.C.	20009	110002007836
WASHINGTON HOSPITAL CENTER	110 IRVING STREET, NW	WASHINGTON	D.C.	20010	110002005810
WATERGATE CENTRAL PLANT	2500 VIRGINIA AVE NW	WASHINGTON	D.C.	20037	110002006481
WASHINGTON METRO AREA TRANSIT AUTHORITY	2250 NEW YORK AVENUE, NE	WASHINGTON	D.C.	20002	110039018238

Table 8.1.5.4 Washington D.C. - Railroad Companies

OWNER	EMERGENCY TELEPHONE	ADDRESS	CITY	STATE	ZIP
DC METRORAIL	202-962-2121	NONE GIVEN	DC	DC	20001
NS	800-453-2530	RAILCAR AVE	EDGEMOORE	DE	19802
CSXT	800-232-0144	100 S MAPLE AVE	BRUNSWICK	MD	21716

Table 8.1.5.5 Washington D.C. - Pipeline Companies

OWNER	TYPE	EMERGENCY PHONE NUMBER	NON-EMERGENCY PHONE NUMBER
NONE			

Table 8.1.5.6 Washington D.C. - LEPC / EMA Contacts

NAME	TITLE	TELEPHONE	ADDRESS	CITY	STATE	ZIP
------	-------	-----------	---------	------	-------	-----

CHRISTOPHER RODRIGUEZ	ACTING DIRECTOR HOMELAND SECURITY & EMERGENCY MANAGEMENT	202-442-6161	2720 MARTIN LUTHER KING JR AVE SE	WASHINGTON	D.C.	20009
JUSTIN PIERCE	CHIEF HOMELAND SECURITY & PREPAREDNESS	202-442-6161	2720 MARTIN LUTHER KING JR AVE SE	WASHINGTON	D.C.	20009

Table 8.1.5.7 Washington D.C. - Elected Officials

NAME	TITLE	TELEPHONE	ADDRESS	CITY	STATE	ZIP
NICOLE PECKUM	CHIEF PUBLIC AFFAIRS	202-442-6161	2720 MARTIN LUTHER KING JR AVE SE	WASHINGTON	D.C.	20009
ANTHONY CRISPINO	ATTORNEY ADVISOR	202-442-6161	2720 MARTIN LUTHER KING JR AVE SE	WASHINGTON	D.C.	20009
GREGORY M. DEAN	CHIEF FIRE AND EMS	202-673-3320	1923 VERMONT AVE NW, RM 201	WASHINGTON	D.C.	20001
PETER NEWSHAM	CHIEF OF POLICE	202-727-9099	300 INDIANA AVE NW, RM 5114	WASHINGTON	D.C.	20001
RASHAD M. YOUNG	CITY ADMINISTRATOR	202-478-9200	1350 PENNSYLVANIA AVE NW, STE 521	WASHINGTON	D.C.	20004
ANITA BONDS	COUNCIL AT LARGE	202-724-8064	1350 PENNSYLVANIA AVE NW STE 408	WASHINGTON	D.C.	20004
DAVID GROSSO	COUNCIL AT LARGE	202-724-8105	1350 PENNSYLVANIA AVE NW STE 406	WASHINGTON	D.C.	20004
ELISSA SILVERMAN	COUNCIL AT LARGE	202-724-7772	1350 PENNSYLVANIA AVE NW STE 404	WASHINGTON	D.C.	20004
ROBERT C. WHITE	COUNCIL AT LARGE	202-724-8174	1350 PENNSYLVANIA AVE NW STE 107	WASHINGTON	D.C.	20004
KENYAN MCDUFFIE	COUNCIL CHAIR PRO TEMPORATE	202-724-8028	1350 PENNSYLVANIA AVE NW STE 506	WASHINGTON	D.C.	20004
PHIL MENDELSON	COUNCIL CHARIMAN	202-724-8032	1350 PENNSYLVANIA AVE NW STE 504	WASHINGTON	D.C.	20004
BRIANNE K. NADEAU	COUNCIL WARD	202-724-8181	1350 PENNSYLVANIA AVE NW STE 105	WASHINGTON	D.C.	20004
JACK EVANS	COUNCIL WARD	202-724-8058	1350 PENNSYLVANIA AVE NW STE 106	WASHINGTON	D.C.	20004
MARY M. CHEH	COUNCIL WARD	202-724-8062	1350 PENNSYLVANIA AVE NW STE 108	WASHINGTON	D.C.	20004
BRANDON TODD	COUNCIL WARD	202-724-8052	1350 PENNSYLVANIA AVE NW STE 108	WASHINGTON	D.C.	20004
CHARLES ALLEN	COUNCIL WARD	202-7248072	1350 PENNSYLVANIA AVE NW STE 108	WASHINGTON	D.C.	20004

Table 8.1.5.8 Washington D.C. - Power Utilities

NAME	TELEPHONE	ADDRESS	CITY	STATE	ZIP
RAPPAHANNOCK	540-898-8500	247 INDUSTRIAL	FREDERICKSBURG	VA	22408

ELECTRIC COOP		CT			
NORTHERN VIRGINIA ELECTRIC COOP	888-335-0500	10323 LOMOND DR	MANASSAS	VA	20109
DOMINION VIRGINIA POWER	888-667-3000	120 TREDEGAR ST	RICHMOND	VA	23219
NORTHERN NECK ELECTRIC COOP	804-333-3621	85 ST. JOHNS ST	WARSAW	VA	22572

Table 8.1.5.9 Washington D.C. - Military Installations

NAME	ADDRESS	CITY	STATE	ZIP
NAVAL RESEARCH LAB	4555 OVERLOOK AVE SW	WASHINGTON	DC	20375
BELLEVUE NAVY	BELLEVUE TERRACE NW	WASHINGTON	DC	20007
BOLLING AFB	20 MACDILL BLVD	WASHINGTON	DC	20032
NG NAS ANACOSTIA	CHAPPIE JAMES BLVD	WASHINGTON	DC	20032
NAVAL SUPPORT ANACOSTIA	235 WICK DR	WASHINGTON	DC	20373
US ARMY FORT LESLEY J MCNAIR	5 TH AVE	WASHINGTON	DC	20024
US NAVY NSA WASHINGTON	1411 PARSONS AVE SE STE 200	WASHINGTON	DC	20374
MARBKS WASHINGTON DC ANNEX	8TH ST E	WASHINGTON	DC	20390
NG D.C. ARMORY	2001 E CAPITOL ST SE	WASHINGTON	DC	20003
NDEPT POTOMAC ANNEX	23RD AND E ST NW	WASHINGTON	DC	20002
SOLDIERS & AIRMENS HM NATL CEMETARY	21 HAREWOOD RD NW	WASHINGTON	DC	20011
NSA NORTH POTOMAC	1141 PARSONS AVE BLDG 101 RM 107	WASHINGTON	DC	20374
NEBRASKA AVE COMPLEX	3801 NEBRASKA AVE NW	WASHINGTON	DC	20016
WALTER REED AMC MAIN POST	6900 GEORGIA AVE NW	WASHINGTON	DC	20307

APPENDIX A
FEDERAL CONTACT INFORMATION

FEDERAL CONTACT INFORMATION

Agency or Contact	Telephone Number
National Response Center (NRC)	800-424-8802
U.S. Environmental Protection Agency (EPA) Region III Emergency Operations Center	215-814-9016 (24-Hour)
EPA Regional Response Team Mike Towle (RRT-III Co-Chair) Kevin Boyd (Alt)	215-814-3272 215-814-3418
U.S. Coast Guard (USCG) 5 th District Marine Safety Division Response Branch David Ormes (RRT-III Co-Chair) David Pugh (Alt)	757-398-6585 757-398-6376
EPA On-Scene Coordinator D.C.-Extended Sub-Area Charlie Fitzsimmons Rich Rupert (Alt)	443-223-9774 215-514-8773
U.S. Coast Guard (USCG) Sector Baltimore	410-576-2525 (24-Hour)
U.S. Coast Guard (USCG) Atlantic Strike Team Duty Officer	609-724-0008
U. S. Department of Health and Human Services Agency for Toxic Substances and Disease Registry (ATSDR) Charles Walters Ms. Lora Werner (Alt)	215-814-3139 (24-Hour) 215-814-3141
National Park Service (NPS) NPS Spill Response	970-225-3539 240-205-3203 (24-Hour)
Chemical Transportation Emergency Center (CHEMTREC)	800-424-9300 (24-Hour)
U. S. Department of the Interior (DOI) Office of Environmental Policy and Compliance Lindy Nelson	215-597-5012 215-266-5155 (24-Hour)
U. S. Fish and Wildlife Services FWS Regional Emergency Management Coordinator Susan Lingenfelter	413-253-8529 413-539-3194 (24-Hour)
U. S. Fish and Wildlife Services Chesapeake Bay Field Office Genevieve LaRouche	410-573-4599
U. S. Fish and Wildlife Services Virginia Field Office	804-693-6694

Agency or Contact	Telephone Number
U.S. Department of Commerce National Oceanic and Atmospheric Administration (NOAA) Office of Response and Restoration Hazardous Materials (HAZMAT) Response Division	757-856-2755 301-713-2989
NOAA HAZMAT Liaison Commander Emily Chrisman	Not available
NOAA Scientific Support Coordinator Mr. Frank Csulak (MD & VA)	804-898-2320 (24-Hour) 206-526-4911 (24-Hour)
Federal Emergency Management Agency (FEMA) Richard Polley Jamy Lomento	215-931-5577 (24-Hour) 215-931-5610
U. S. Coast Guard (USCG) Marine Safety Office Hampton Roads	757-668-5555 (24-Hour)
Tri-State Bird Rescue and Research, Inc.	302-737-9543 (24-Hour)
Interstate Commission Potomac River Basin Ms. Cherie Schulz, Associate Director	301-984-1908 (ext. 133) (24-Hour)

APPENDIX B
FEDERAL NATURAL RESOURCE TRUSTEES

FEDERAL NATURAL RESOURCE TRUSTEES

Agency	Contact Name	Address/Telephone Number
D.C. Department of the Environment (DDOE)	Administrative Services District Department of the Environment	51 N Street, NE, 6 th Floor Washington, D.C. 20002 202-535-2263 (Desk) 202-535-2881 (Fax)
National Park Service		900 Ohio Drive, SW Washington, D.C. 20024 202-619-7065/7500 301-714-2235
U. S. Department of Commerce	Counsel General	1401 Constitution Avenue Northwest, Room 5814A Washington, D.C. 20230
U. S. Department of Agriculture Natural Resources and Environment	Under Secretary	1400 Independence Avenue Southwest Washington, D.C. 20205 202-720-7173
Department of Defense (DOD) Installations of Environment, Office of Environmental Secretary		3400 Defense, Pentagon, Washington, D.C. 20301
Department of Energy (DOE) Office of Environment, Safety and Health	Assistant Secretary	Forrestal Bldg., 1000 Independence Avenue, Southwest, Washington, D.C. 20585 202-586-6151
Department of the Interior (DOI)	Secretary	1849 C Street, NW Washington, D.C. 20240 202-208-3100
Department of the Interior (DOI) Office of Environmental Policy and Compliance	Regional Environmental Officer	U. S. Custom House 200 Chestnut Street, Room 244 Philadelphia, PA 19106 215-597-5012 215-266-5155 (24-Hour)

APPENDIX C

STATE CONTACT INFORMATION

STATE CONTACT INFORMATION

Agency or Contact	Telephone Number
Maryland Department of the Environment (MDE) Main Office	800-633-6101 410-537-3000
MDE Program Manager-Field Operations	410-974-3551 866-633-4686 (24-Hour)
Maryland Emergency Management Agency (MEMA)	877-636-2872
Maryland Transportation Authority (MTA)	(410)-539-5000
Maryland Transit Administration	410-539-3497
Maryland State Fire Marshal	301-766-3888
Virginia Department of Emergency Management (VDEM)	800-468-8892 (24-Hour) 800-674-2400 (24-Hour)
VEOC	804-674-2400
VDEM Region I Donna Pletch Mr. Gregory F. Britt (Alt)	804-897-6576 800-468-8892 (24-Hour)
VDEM State Coordinator Jeff Stern	804-897-6579
VDEM Radiological Emergency Response Planning Branch Deputy Director and Chief	804-897-9953
Chief, VDEM Local Planning Assistance Branch Barbara E. Moore-Scruggs	804-897-6524
VDEM Chemical Emergency Preparedness Branch Manager	804-897-6574
VDEM Emergency Response Branch Hazardous Materials Field Manager	804-897-6578
Virginia Department of Environmental Quality (VDEQ)	540-374-7860
Virginia Department of Environmental Quality (VDEQ) Petroleum Program Office of Spill Response & Remediation	804-674-2400
Virginia State Fire Marshall	540-266-4009
Virginia Department of Agriculture	804-786-3532
Virginia Department of Energy	516-282-3423
Virginia Department of Conservation and Recreation (VDCR) – Division of Natural Heritage	804-786-6124
VDRC Division of State Parks	1-800-933-7275
Virginia Department of Game & Inland Fisheries	804-367-9231

Agency or Contact	Telephone Number
District of Columbia Homeland Security Emergency Management Agency (DCHSEMA)	202-727-6161
District of Columbia Emergency Management Agency	202-727-6161
District Department of Health (DDOH)	202-442-5955
District Fire and Emergency Medical Services	202-673-3331

APPENDIX D

STATE NATURAL RESOURCE TRUSTEES

STATE NATURAL RESOURCE TRUSTEES

State Department	Trustee Name	Address/Telephone Number
State of Maryland Department of the Environment	Ben Grumbles, Secretary	1800 Washington Boulevard Baltimore, MD 21230 410-537-3000
State of Maryland Department of Natural Resources	Jeannie Haddaway-Riccio Secretary	580 Taylor Avenue Tawes State Office Building Annapolis, MD 21401 410-260-8101
Commonwealth of Virginia Department of Environmental Quality	Robert G. Brunley	629 Main Street PO Box 10009 Richmond, VA 23240-0009 804-698-4000
Commonwealth of Virginia Department of Environmental Quality	Brett Fisher Superfund Liason	629 Main Street PO Box 10009 Richmond, VA 23240-0009 804-698-4219
District of Columbia Homeland Security Emergency Management Agency (DCHSEMA)	Christopher Rodriguez, Director	2720 Martin Luther King Jr. Avenue, SE Washington, D.C. 20032 202-442-6161

APPENDIX E

LOCAL EMERGENCY PLANNING COMMITTEE POINTS OF CONTACT FOR THE D.C. EXTENDED SUB-AREA

**LOCAL EMERGENCY PLANNING COMMITTEE POINTS OF CONTACT FOR THE D.C.
EXTENDED SUB-AREA**

County or City	LEPC Chair	Contact
District of Columbia		
Washington, D.C.	CHRISTOPHER RODRIGUEZ	202-442-6161
State of Maryland		
Calvert County	ALFRED JEFFREY	Phone: 410-535-1600 x2781 Fax: 410-535-3997 alfred.jeffery@calvertcountymd.gov
Charles County	WILLIAM STEPHENS MICHELLE LILLEY	301-609-3401 stephenw@charlescounty.org Phone: 301-609-3429 lillym@charlescounty.org
Frederick County	JACK MARKEY	301-600-6790 jmarkey@frederickcountymd.gov lepcchairperson@frederickcountymd.gov
Montgomery County	EARL STODDARD	Phone: 240-777-2469 earl.stoddard@montgomerycountymd.gov
Prince George's County	RONALD GILL	Phone: 301-324-4400 regill@princegeorgescountymd.gov
St. Mary's County	EDWARD GARDINER	Phone: 301-475-4200 x2124 gerald.gardiner@stmarysmd.com
Commonwealth of Virginia		
City of Alexandria	RAY WHATLEY	743-746-5266
City of Fairfax Fairfax Joint LEPC	MARTY RANCK	703-246-4388
City of Falls Church Arlington/Falls Church Joint LEPC	DAVID MORRISON	571-238-3599
City of Fredericksburg	MATTHEW EMBRY	540-507-7900
City of Manassas Prince William Co./Manassas Joint LEPC	MATTHEW ADKINS	703-792-7405

City of Manassas Park Prince William Co./Manassas Joint LEPC	MATTHEW ADKINS	703-792-7405
Arlington County	DAVID MORRISON	571-238-3599
Culpeper County Culpeper Joint LEPC	WARREN JENKINS	540-727-7161
Fairfax County Fairfax Joint LEPC	MARTY RANCK TRICE BURGESS	Marty Ranck 703-246-4388 Trice Burgess 703-246-3971
Fauquier County Fauquier Joint LEPC	SARA MAKELY	Sara Makely 540-422-8803 sara.makely@fauquiercounty.gov
Greene County	MELISSA MCDANIEL	434-985-1105
King George County	STEVEN LYND	540-775-8915 slynd@co.kinggeorge.state.va.us
Loudoun County Loudoun Joint LEPC	KEVIN JOHNSON	Kevin Johnson 703-737-8831 kevin.johnson@loudoun.gov
Madison County	JOHN SHERER	540-383-2057
Northumberland County	RICK McCLURE	804-580-5221
Orange County	NATHAN MORT	540-661-5431
Prince William County Prince William Co./Manassas Joint LEPC	MATTHEW ADKINS	703-792-7405
Rappahannock County	RICHIE BURKE	Richie Burke 540- 675-5322 rvburke@rappahannockcountyva.gov

Spotsylvania County	MATTHEW EMBREY	540-507-7923
Stafford County	MARK STONE	Mark Stone 540-658-7200 mstone@staffordcountyva.gov

APPENDIX F

NORTHERN VIRGINIA EMERGENCY MANAGERS COMMITTEE POINTS OF CONTACT

NORTHERN VIRGINIA EMERGENCY MANAGERS COMMITTEE POINTS OF CONTACT

Contact	Email	Telephone Number
Alexandria		
Corey Smedley	Corey.smedley@alexandriava.gov	743-746-5200 (Ext press "2" then "4")
Arlington County		
John J. Brown Jr	jjbrown@arlingtonva.us	703-228-7935
Fairfax County		
Seamus Mooney		571-350-1000
Roy Shrout		571-350-1000
Falls Church		
Chief Harry Reitze		703-248-5053
Greene County		
Melissa McDaniel		434-985-1105
Fauquier County		
Sara Makely		540-351-4484
King Georges County		
Steven Lynd		540-775-8915
Loudoun County		
Kevin Johnson		703-737-8831
Madison County		
John Sherer	Jsherer@madisonco.virginia.gov	540-383-2057
Montgomery County		
Earl Stoddard,	Earl.Stoddard@montgomerycounty.md.gov	240-777-2300; 240-777-2649
Manassas		

Contact	Email	Telephone Number
Brett Bowman	bbowman@manassasva.gov	703-257-8465
Manassas Park		
Laszlo Palko	l.palko@manassasparkva.gov	703-335-8813
Northumberland County		
Rick McClure		804-580-5221
Orange County		
Nathan Mort		540-661-5431
Prince William County		
Matt Adkins		703-792-7405
Rappahannock County		
Richie Burke		540- 675-5322
Spotsylvania County		
Matthew Embrey		540-507-7923
Stafford		
Virgil Gray		540-658-7200
Metropolitan Washington Airport Authority		
Mark Duvall		703-417-8236
Chief Steve Holl		703-417-8500
Virginia State Police		
Eric Reiley		703-323-4512
CSV		

Contact	Email	Telephone Number
Woody Brown		540-896-6669
NPNT		
Todd Cannon		757-886-2801
GMU		
Keith Cunningham		703-993-3375
NVCC		
Will Flagler		703-323-3079
NOVA		
Hazardous Materials Officer (Vacant)		1-800-468-8892
NVRC		
Mark Gidd		703-642-4646
David Schwengel		703-642-4624

APPENDIX G
REGION III Plans

Inland Area Geographic Response Plan – Potomac River

A Geographic Response Plan has been established within the D.C. Sub Area, specific to the Potomac River. It provides specific strategies and tactics for oil discharges within this specific geographic area. The sub-area FOSC holds access to this information and may provide it as appropriate.


Region III RRT Guidance for the Decanting of Contact Water

AUTHORIZING SIGNATURES

The following document has been reviewed by the Region III Regional Response Team (RRT III) members and the Executive Committee has approved the document as a final¹ product of the RRT III and acceptable for public release.

Region III RRT Guidance for the Decanting of Contact Water in Inland, Ocean,
and Coastal Waters [Final Document]

The RRT III Co-Chairs agree with the recommendation of the Executive Committee and have provided concurrence with their signatures below.



Kevin Boyd
RRT III Co-Chair
United States Environmental Protection Agency

11/28/18
Date



Dave Ormes
RRT III Co-Chair
United States Coast Guard, District 5

11/28/2018
Date

¹ Note: Some documents will be considered "Living" documents that will undergo continual review, vetting, and updates as necessary to reflect relevant information and policy.

REGION III REGIONAL RESPONSE TEAM (RRT3) GUIDANCE FOR THE DECANTING OF CONTACT WATER IN INLAND, OCEAN, AND COASTAL WATERS

INTRODUCTION

During spill response operations, mechanical recovery of oil or certain hazardous substances is often restricted by a number of factors, including the recovery system's material/water recovery rate, the type of recovery system employed, and the amount of tank space available on the recovery unit to hold recovered pollutant/water mixtures, referred to as contact water. The longer the pollutant remains on or in the water, the greater its ability to mix into the water column, possibly forming an emulsified mousse or other highly mixed pollutant/water material, which may increase the volume of pollutant recovery, thus requiring significantly more storage space.

Considering the use of decanting operations during a spill requires State and incident-specific RRT approval for use in inland, ocean, and coastal waters. This document provides guidance, decision-making tools, and documentation to support and assist the Federal On-Scene Coordinator (FOSC) and Unified Command (UC) decision-making in conjunction with an incident-specific Regional Response Team (RRT) when considering the operational procedures to be used in decanting contact water during oil and certain hazardous substance spills in inland, ocean, and coastal waters. For this document, discussions of contact water include both oil and certain hazardous substances as described in the Definitions portion of this document.

This document was developed to identify issues and provide consistent viewpoints and procedures to assist the FOSC/UC and alleviate potential barriers that may inhibit the decision-making process. This is a planning and preparedness effort and we encourage Area Committees to incorporate concepts and information from this document into their respective Area Contingency Plans (ACP). The document is structured in three sections. **Section I** defines the purpose, authority, and scope of the process. **Section II** contains the general guidance and procedures that may be considered by the FOSC/UC when conducting decanting of contact/decant water on applicable oil or hazardous substance spills throughout federal Region III. **Section III** contains five appendices, including the following:

- **Appendix I** – Separate protocols for each State or Commonwealth that establish specific conditions or procedures for contemplating any decanting of contact water inside territorial waters (three [3] miles or less from shore), for special managed areas if applicable and the approval or final decision process for conducting such operations.
- **Appendix II** – Decision tree for supporting decanting operations for contact water.
- **Appendix III** – Suggested procedures, guidance, and standards for the proper decanting operations.

- **Appendix IV** – Suggested monitoring protocols.
- **Appendix V** – Optional Information/Decision checklist for decanting operations for contact water.

DEFINITIONS

This policy addresses the decanting operations associated with contact water generated from incidental discharges and certain hazardous substance releases associated with spill response activities.

Contact Water is defined as any water that has come in contact and/or is contaminated with “oil” or a “hazardous substance,” as defined in the Clean Water Act (CWA) as amended by the Oil Pollution Act of 1990 (OPA90), Title I - Oil Pollution Liability and Compensation, Sec. 1001.

Decanting is defined as the process of draining off recovered water from portable tanks, internal tanks, collection wells or other storage containers to increase the available storage capacity for recovered oil. When decanting is conducted properly, most of the petroleum can be removed from the water. Decanting is most often thought of in the context of large spills to open water; however, it can also be necessary during land-based spill responses where oil is spilled into ponds or streams or when there are large volumes of water from snowmelt during spring thaw. Decanting may be necessary on water or on land if the available temporary storage capacity is insufficient to hold the total volume of recovered oil/water mixtures. Decanting is currently recognized as a normal part of response operations that is appropriately addressed in Area Contingency Plans (see National Contingency Plan Revisions, 59 Federal Register 47401, Sept. 15, 1994).

A **Discharge** as defined by Section 311(a)(2) of the CWA, includes, but is not limited to, any spilling, leaking, pumping, pouring, emitting, emptying, or dumping of oil, but excludes discharges in compliance with a permit under section 402 of the CWA (National Pollutant Discharge and Elimination System [NPDES]). For purposes of the National Oil and Hazardous Substances Pollution Contingency Plan (NCP), discharge also means substantial threat of discharge. Note: Discharge is a term specific to oil spills, whereas “release” connotes a hazardous substance incident.

A **Hazardous Substance** means any substance designated pursuant to 40 Code of Federal Regulations (CFR) Part 302. In accordance with this guidance, the hazardous substances under consideration for decanting operations are those listed substances that do not dissolve into the water column and remain separate or can be released from the water after settling. The term does not include petroleum, including crude oil or any fraction thereof which is not otherwise specifically listed or designated as a hazardous substance in the first sentence of this paragraph. The term also does not include natural gas, natural gas liquids, liquified natural gas, or synthetic gas usable for fuel (or mixtures of natural gas and such synthetic gas).

Incidental Discharge means the release of oil and/or oily water or hazardous substance that does not dissolve in water within the response area in or near the area where oil recovery activities are taking place. Incidental discharges include, but are not limited to, the decanting of oily water; oil and oily water returns associated with runoff from vessels and

equipment operating in an oiled environment; the wash down of vessels, facilities, and equipment used in the response; as well as those hazardous substances that do not dissolve in water. Incidental discharges, as addressed by this policy, do not require additional permits and do not constitute a prohibited discharge. See 33 CFR 153.301, 40 CFR 300 for more detail.

Oil means oil of any kind in any form, including, but not limited to, petroleum, fuel oil, sludge, oil refuse, and oil mixed with wastes other than dredge spoil (Section 311(a)(1) of the CWA). Oil, as defined by Section 1001 of the OPA90 means oil of any kind or in any form, including, but not limited to, petroleum, fuel oil, sludge, oil refuse, and oil mixed with wastes other than dredged spoil, but does not include petroleum, including crude oil or any fraction thereof, which is specifically listed or designated as a hazardous substance under subparagraphs (A) through (F) of Section 101(14) of the Comprehensive Environmental Response, Compensation, and Liability Act (CERCLA) (42 United States Code [U.S.C.] 9601) and which is subject to the provisions of that Act. Note: Oil does not include propane, liquefied petroleum gas (LPG) or liquefied natural gas (LNG).

A **Release**, as defined by Section 101(22) of CERCLA, means any spilling, leaking, pumping, pouring, emitting, emptying, discharging, injecting, escaping, leaching, dumping, or disposing into the environment (including the abandonment or discarding of barrels, containers, and other closed receptacles containing any hazardous substance or pollutant or contaminant). Note: the “environment” for CERCLA releases includes the water, ground, and air, not just water and adjoining shorelines, as is the case for the CWA/ OPA90.

The visual appearance of a surface **Oil Slick** is defined in the Bonn Agreement Oil Appearance Code (2009). The document describes the correlation between the visual appearance of oil spilled on water based on known oil thickness. Slick thickness colors range from silver, rainbow, metallic, and transitional dark, to dark and will change over time as the slick spreads and undergoes weathering. Note: A discharge of 15 parts per million (ppm) cannot be seen on the water.

Color Code	Visual Appearance / Description	Layer Thickness (micrometer [μm])
Sheen	thin oil film, silvery grey in color – all spilled oils will appear the same	0.04 to 0.30
Rainbow	range of colors (yellow, pink, purple, green, blue, red, copper, orange, etc.); all spilled oils will appear the same	0.3 to 5.0
Metallic	a homogenous color – dependent on the light and sky conditions; a blue sky will be mirrored in the oil	5 to 50
Discontinuous True Color	broken in nature with thinner and thicker areas within the slick; the true color of the oil will gradually dominate	50 to 200
True Color	slick will reflect the true color of the oil	> 200

ACRONYMS

µm	micrometer
ACP	Area Contingency Plan
bbl.	barrel
CWA	Clean Water Act
CERCLA.....	Comprehensive Environmental Response, Compensation, and Liability Act
CFR.....	Code of Federal Regulations
DEP	Department of Environmental Protection
DNREC	Department of Natural Resources and Environmental Control
DOC	Department of Commerce
DOEE.....	Department of Energy and Environment
DOI	Department of Interior
ESA	Endangered Species Act
EPA.....	United States Environmental Protection Agency
ERC.....	Emergency Response Coordinator
FOSC.....	Federal On-Scene Coordinator
gal.....	gallon
GPS	Global Positioning System
HPS	Historic Property Specialist
MARPOL.....	International Convention for the Prevention of Pollution from Ships
NHPA.....	National Historic Preservation Act
LNG	liquefied natural gas
LPG	liquefied petroleum gas
MDE.....	Maryland Department of the Environment
NCP.....	National Oil and Hazardous Substances Pollution Contingency Plan
NPDES	National Pollutant Discharge and Elimination System
NPL	National Priorities List
OSC.....	On-Scene Coordinator
OSHA.....	Occupational Safety and Health Administration
OSRO	Oil Spill Response Organization
OPA90.....	Oil Pollution Act of 1990
ppm	parts per million

RP.....	Responsible Party
RPM.....	Regional Project Manager
RRT.....	Regional Response Team
SDS.....	Safety Data Sheet
SHPO.....	State Historic Response Officer
SOSC.....	State On-Scene Coordinator
UC.....	Unified Command
U.S.C.....	United States Code
USCG.....	United States Coast Guard
VDEQ.....	Virginia Department of Environmental Quality
VGP.....	Vessel General Permit

SECTION I

PURPOSE

The purpose of this guidance is solely to support and enhance the ability of the FOSC/UC to effectively and efficiently determine the best course of action when addressing the decanting of contact water into inland, ocean, and coastal waters. **The decanting of contact water is a decision to be made by an incident-specific RRT in conjunction with the FOSC/UC.** This guidance outlines the decision-making process, identifies issues, suggests procedures, and provides checklists to help standardize the contact water decanting options. Decanting should only be authorized when it is essential to the continuing recovery of oil or certain hazardous substances after evaluating the environmental tradeoffs and if potential impacts will be minimized through this practice. This guidance is a planning and preparedness tool that can be taken in part or in whole and incorporated into various ACPs.

The RRT recognizes that in some instances, the physical containment and collection of contact water during oil and some hazardous substances spill incidents are not feasible or are inadequate, and the effective decanting of contact water as a spill response technique must be considered. These guidelines were developed to allow the FOSC and their State/Commonwealth On-Scene Coordinator (SOSC) partners within the UC, to employ concepts or tools from this guidance to help or assist in the decanting of contact waters to meet the following objectives:

- Prevent or substantially reduce a hazard to public health and safety.
- Minimize the environmental impact of spilled oil and/or some hazardous substances.
- Take full advantage of available containment/collection resources to enhance the efficiency of the overall removal operation.
- Reduce or eliminate economic or aesthetic losses which would otherwise presumably occur without the use of this technique.

During the Deepwater Horizon spill, the United States (U.S.) Environmental Protection Agency (EPA) Comprehensive Liquids Waste and Materials Management Plan stipulated, *“During oil skimming operations, the objective is to collect oil with a minimal amount of water.” Decanting operations on water are conducted under the approval and permitting of the incident’s UC. The mix of oil and water that is collected offshore is stored in an appropriate container and the water that settles out is decanted back to sea while the container is still offshore.”*

The use of decanting is an effective way to deal with recovered water during oil spill operations and has benefits in terms of efficiency and safety (enabling less handling and

more time spent recovering oil from the waters' surface rather than transiting to and from the intermediate waste handling facility.¹

AUTHORITY

Subpart D of the NCP (40 CFR 300) under the Emergency Phase provides that the FOSC, in consultation with federal trustee representatives, may authorize the decanting of contact waters during oil spills based on storage capacity needs for the response. The EPA and the U.S. Coast Guard (USCG) shall predesignate FOSCs for all areas in each region.

The USCG has pre-designated the USCG Captains of the Port as FOSCs for coastal zone oil spills and has delegated to them authority and responsibility for compliance with Section 311 of the Federal Water Pollution Control Act or CWA, as amended. The USCG provides FOSCs for oil discharges, including discharges from facilities and vessels under the jurisdiction of another federal agency, within or threatening the coastal zone. The USCG shall also provide FOSCs for the removal of releases of hazardous substances, pollutants, or contaminants into or threatening the coastal zone, except as provided in paragraph (b) of this section.

The EPA has delegated its authority for authorization of decanting of contact water to the EPA co-chair to the RRT in Region III. EPA also provides FOSCs for discharges or releases into or threatening the inland zone and shall provide remedial project managers (RPMs) for federally funded remedial actions. EPA will also assume all remedial actions at National Priorities List (NPL) sites in the coastal zone, even where removals are initiated by the USCG, except as provided in paragraph (b) of 40 CFR 300.120.

The RRT representatives from the Department of Commerce (DOC), the Department of Interior (DOI), and the State/Commonwealth have been delegated authority by their representative agencies or governments to represent natural resource trustee concerns and serve as consultants to the RRT or FOSC on these matters.

For oil, International regulation regarding the discharge of oil from vessels is contained in Annex I of the MARPOL Convention². The Convention prohibits the discharge into the sea of oil or oily mixtures from ships, except where: *'the oil content of the effluent without dilution does not exceed 15 parts per million.'*

Any such discharge shall be subject to the approval of the national, regional, and area planning document in whose jurisdiction it is contemplated the discharge will occur. Local

¹¹ IPIECA and the Joint Industry Project JIP 17 – “The use of decanting during offshore oil spill recovery operations” (<http://www.oilspillresponseproject.org/wp-content/uploads/2016/02/JIP-17-Decanting.pdf>.) provides a very useful guidance on decanting.

² International Convention for the Prevention of Pollution from Ships is the main international convention covering prevention of pollution of the marine environment by ships from operational or accidental causes.

regulation and guidance should always be sought prior to carrying out any decanting operations.

The CWA promulgated the implementation of water quality standards and contamination limits for a wide range of pollutants including oil and grease. Specifically, the EPA, in 40 CFR Ch. 1, prohibits, “the discharges of oil that cause a film or sheen upon or cause discoloration of the surface of the water.” The U.S. FOSC is granted an exclusion from the NPDES permit requirement for discharges under 40 CFR 122.3(d) which covers, “Any discharge in compliance with instructions of an On-Scene Coordinator pursuant to 40 CFR 300 – The National Oil and Hazardous Substances Pollution Contingency Plan or 33 CFR 153.10(e) –Pollution by Oil and Hazardous Materials.”

SCOPE

This guidance covers protocols that provide the FOSC/UC with procedures and processes to pursue the conditional decanting of contact water to enhance response/removal operations for oil spills within the boundaries of Region III.

In accordance with response planning regimes required by the CWA as amended by OPA90, the responsible party (RP) will be expected to provide sufficient containment, collection, and storage and decanting resources in accordance with accepted response plans. The process for decanting contact water explained in this document **should be considered one of the response tools** to address a lack of available storage resources and to ensure an efficient response.

CONDITIONS FOR DECANTING OF CONTACT WATER

The term “decanting of contact water” applies to operations whereby water containing quantities of oil or other hazardous substances, resembling criteria described in 40 CFR 110 (and hazardous products) and mostly in the form of oil sheens resulting from oil/water separation activities (e.g., skimming, vacuum removal, etc.), is returned to authorized containment in the inland, ocean, or coastal waters after most of the free oil is contained and separated within the collection process. This guidance provides consistent and standard procedures for the decanting of contact water operations conducted within the jurisdiction of the federal Region III. The authority to authorize the decanting of contact water rests with the FOSC and may not be delegated. Decisions made in this regard shall be in accordance with procedures developed by the applicable FOSC/UC, the ACP, and consistent with the specific procedures established within **Appendices I, II, and III** of this document.

SECTION II: SUGGESTED GENERAL PROTOCOL AND GUIDANCE

Specific guidance concerning decanting of contact/decant water operations, monitoring, and decision-making are contained in the Appendices to this document. The following general issues are offered for consideration concerning the decanting of contact water operations falling under the provisions of this guidance:

- Safety and Health Concerns – Assuring worker’s health and safety is the responsibility of employers and ultimately the FOSC who should comply with all Occupational Safety and Health Administration (OSHA) regulations. Prior to any decanting of contact water operations, a site safety plan should be submitted and approved by the FOSC and the UC.
- Monitors representing the FOSC, EPA, federal trustee agencies, the affected State/Commonwealth, and the RP should have the opportunity to monitor the contact water operations, when feasible. Further monitoring to establish “Continue/Discontinue” data for input to the FOSC can be conducted in accordance with protocols outlined in the monitoring program contained in **Appendix IV**.
- Prior to any decanting of contact water operations, the FOSC may review the Decision Tree in **Appendix II** and complete the checklist in **Appendix V**. These tools are optional and have been provided to assist the FOSC/UC in consistently implementing this response technique.
- The checklist found in **Appendix V** can be completed for decanting of contact water and provided to interested parties (e.g., the UC, the RRT, etc.) with approval of the UC. This checklist provides a standard tool to document that all pertinent issues or concerns have been addressed or considered.
- The FOSC should continuously evaluate the decision to decant contact water.
- Decanting of contact water should be conducted by trained response professionals using approved techniques and technologies.
- Decanting of contact water should be conducted in accordance with consultations approved by the DOI and DOC, under Section 7 of the Endangered Species Act (ESA)³ and away from shorelines / historic sites protected under the National Historic Preservation Act (NHPA). Prior to beginning decanting of contact water, a consultation with natural resource specialists should be initiated to determine if any threatened or endangered

³ The National Historic Preservation Act (NHPA) categorical exclusion is to qualify for a categorical exclusion, the requested exclusion (i.e., decanting) must not have the potential for an adverse effect that cannot be mitigated or resolved (extraordinary circumstances). Extraordinary circumstances cause an action, that would otherwise qualify for a categorical exclusion, ineligible because of impacts to sensitive resources. In these instances, further analysis is required to determine the nature and extent of impacts. This analysis may take the form of an EA or initiation of the Section 106 process. Extraordinary circumstances include potential impacts to sensitive resources, such as, but not limited to: Wetlands, Critical habitats, Migratory birds, Threatened or endangered species, Brownfields, Coastal areas, Hazardous waste sites, Protected lands such as parks and lands managed by Federal agencies, Cultural resources, or Historic properties. If the request qualifies for a categorical exclusion and there are no extraordinary circumstances or other environmental requirements identified, no further environmental documentation is required.

species are present in the discharge area or otherwise at risk from any discharge operations. Reasonable measures shall be taken to prevent risk of injury to any wildlife, especially endangered or threatened species. An example of a potential protection measure may include, but is not limited to, adjusting the location of decanting contact water to an area within the impacted body of water where listed species are not present.

- Documentation of contact water decanting operations will be required to address any state codes and regulations as well as federal reporting requirements. If an FOSC Report or any other report medium is not required because of the incident, a special report is not necessary to document the decanting of contact water operation. If RRT action is needed to support an operation, a verbal report should be made at the next RRT3 meeting to review the process.
- Recommendations for changes or modifications to this guidance should be presented to the RRT3 at any time and forwarded to the Area Committees in Region III to address and incorporate into their planning documents.

SECTION III: APPENDICES

- **Appendix I** – Separate protocols for each state or commonwealth, which establish specific conditions or procedures for conducting any decanting of contact water inside territorial waters (3 miles or less from shore), and for special managed areas if applicable as well as the final decision-making authority and procedure for a given state or commonwealth.
- **Appendix II** – Decision tree for supporting contact water/decanting operations.
- **Appendix III** – Suggested procedures, guidance, and standards for the proper contact water/decanting operations.
- **Appendix IV** – Suggested monitoring protocols.
- **Appendix V** – Information/Decision checklist for contact water decanting operations.

APPENDIX I – SPECIFIC PROTOCOLS, PROCEDURES, OR GUIDANCE FOR EACH FEDERAL REGION III STATE/ COMMONWEALTH

Separate protocols for each state or commonwealth, which establish specific conditions or procedures for conducting any decanting of contact water inside territorial waters (3 miles or less from shore), and for special managed areas, if applicable, as well as the final decision-making authority and procedure for a given State or Commonwealth.

Delaware

Case-by-case basis; Department of Natural Resources and Environmental Control (DNREC) determination (SOSC).

District of Columbia

Case-by-case basis; Department of Energy and Environment (DOEE) determination (SOSC).

Maryland

Case-by-case basis; Maryland Department of the Environment (MDE) determination (SOSC).

Pennsylvania

The Commonwealth of Pennsylvania Guidance for the Decanting of Contact Water

The commonwealth of Pennsylvania strongly adheres to the caveat that the decanting of contact water as explained in this guidance should be considered a last resort response. If it is possible to hold the water at least briefly, the Department of Environmental Protection (DEP) State On-Scene Coordinator (SOSC), Emergency Response Coordinator or his delegate for the appropriate DEP regional office must be consulted prior to discharge. The DEP regional office may be able to offer advice on a less sensitive discharge point or even a nearby municipal or industrial facility which could accept the water.

The appropriate DEP Regional Director has the decision-making authority within the DEP region's jurisdiction. The SOSC has the total authority of the Regional Director in responding to the incident in question. In this capacity, he directs response efforts and coordinates all other efforts at the scene of a discharge or release. When the Emergency Response Coordinator (ERC) is on-scene, he/she will normally be the SOSC. In the absence of the ERC, the Assistant ERC will normally serve in this role. Other DEP employees may also be assigned this role to ensure there is always a single person in charge of the Department's operation at any one time.

Where there is no ability to hold the contact water and it must be discharged immediately to allow continued spill cleanup, the "sheen test" should be used. This standard essentially controls the discharge to the point of the definition of a

“harmful quantity.” A harmful quantity of discharged oil is one that violates water quality standards, causes a film or sheen on the surface of the water or adjoining shoreline, or causes a sludge or emulsion to be deposited beneath the surface of the water (40 CFR §110.3).

Virginia

Discharge of Oily Contact Water in Virginia State Waters

The discharge of oil into or upon state waters, lands or storm drain systems within the Commonwealth of Virginia is prohibited. “Oil” means oil of any kind and in any form, including, but not limited to, petroleum and petroleum by-products, fuel oil, lubricating oils, sludge, oil refuse, oil mixed with other wastes, crude oils and all other liquid hydrocarbons regardless of specific gravity. For the statutory definition of oil, see § 62.1-44.34:14 Definitions of the Code of Virginia.

Virginia law allows for an exception to this prohibition if a discharge of oil is authorized by the federal on scene coordinator and the Executive Director of the Virginia Department of Environmental Quality or his designee in connection with activities related to the recovery of spilled oil where such activities are undertaken to minimize overall environmental damage due to an oil spill into or on state waters. However, this exception shall in no way reduce the liability of the person who initially spilled the oil that is being recovered. (see § 62.1-44.34:23. A. (viii) of the Code of Virginia.)

Otherwise, the discharge of any material or pollutant which alters the physical, chemical or biological properties of any state waters or renders such waters harmful, detrimental or injurious to the public health, safety or welfare, or to the health of animals, fish or aquatic life is prohibited except as authorized by a permit or certificate issued by the Virginia State Water Control Board. (See § 62.1-44.3 and § 62.1-44.5. of the Code of Virginia.)

Information as to application for the appropriate permit or certificate, or the availability of permitted facilities which may be able to accept contact water can be obtained from the respective regional office of the Virginia Department of Environmental Quality. The location, jurisdiction, and telephone numbers of VDEQ regional offices can be found at www.deq.state.va.us.

West Virginia

Case-by-case basis; State input required.⁴

⁴ Reference West Virginia (WV) reporting requirements for decanting to the spill line are provided in WV Code of State Rules (CSR) 47-11-2.2a (<https://apps.sos.wv.gov/adlaw/csr/ruleview.aspx?document=8298>).

APPENDIX II – DECANTING OF CONTACT WATER DECISION TREE

Decision tree for supporting requests for contact water decanting or decanting operations is provided on the following two pages.

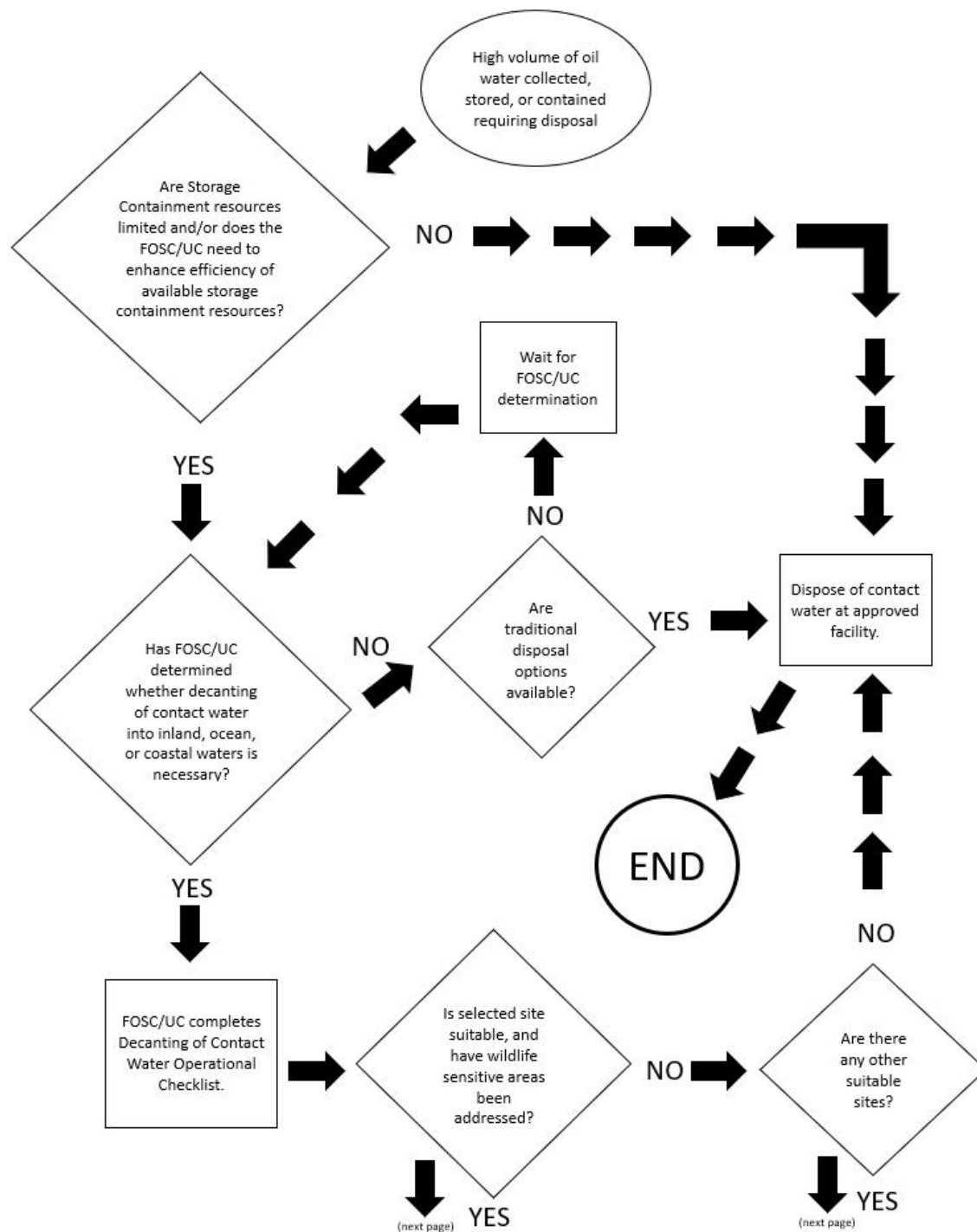


Figure 1. Decision Tree for Decanting Contact Water

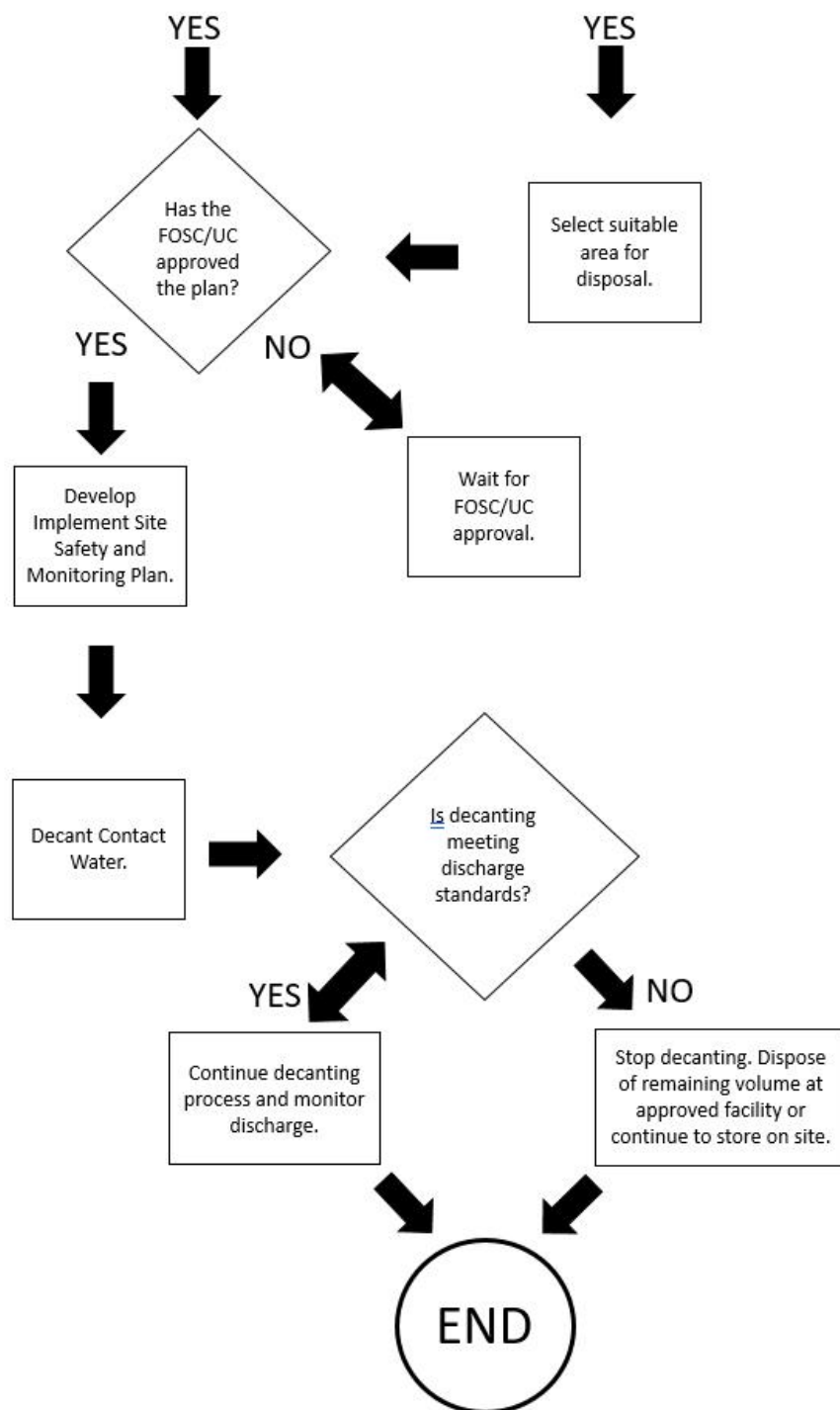


Figure 2. Continued.

APPENDIX III – DECANTING OF CONTACT WATER OPERATIONAL GUIDANCE

Given the indicators noted above and other indicators identified during the pollution incident, the FOSC/UC must determine a standard for the decanting of contact water into U.S. waters. It may be one or a combination of these standards depending on where this decant operation is taking place (inside containment versus outside containment). Any of the following proposals or combinations thereof may be chosen to support the operation. Although these standards are not all inclusive, they may be used as a starting point from which to develop a standard that would best serve the conditions of the pollution incident under consideration by the FOSC/UC.

Annex I of the International Convention for the Prevention of Pollution From Ships, 1973 as modified by the Protocol of 1978 (MARPOL 73/78) limits the discharge of oil into the oceans to 15 ppm when a ship is en route. However, there is provision under the MARPOL Convention for an exemption in the case of oil spill operations, *“the discharge into the sea of substances containing oil, approved by the Administration, when being used for the purpose of combating specific pollution incidents in order to minimize the damage from pollution. Any such discharge shall be subject to the approval of any Government in whose jurisdiction it is contemplated the discharge will occur.”*

In the U.S., the EPA’s 2008/2013 Vessel General Permit (VGP) for Discharges Incidental to the Normal Operation of Vessels⁵ also addresses discharges of oil, including oily mixtures, from ships subject to MARPOL. Such discharges must have concentrations of oil less than 15 ppm. EPA has utilized the visual sheen test as a reliable indicator as to whether oil, including oily mixtures, is not being discharged in quantities that may be harmful.

- **Sheen Test** – This standard ensures the decanted contact water does not result in a sheen (defined as a silvery, metallic, colored or iridescent sheen). This standard essentially controls the discharge to the point of the definition of a “harmful quantity” as defined in Section 311 of the CWA [Title 33, Chapter 26, Subchapter III, Section 1321, Oil and Hazardous Substance Liability], and as amended by OPA90. A **harmful quantity** of discharged oil is one that violates water quality standards, causes a film or sheen on the surface of the water or adjoining shoreline, or causes a sludge or emulsion to be deposited beneath the surface of the water (40 CFR §110.3). Monitoring is conducted by visual observation at the point of discharge. Because of normal decanting procedures into boomed product areas, this test may not provide adequate/accurate identification of sheen test.

⁵ The EPA Vessel General Permit (VGP) became effective on December 19, 2013. The 2013 VGP will not be reissued prior to its December 18, 2018 expiration date but will be administratively continued and remain in effect until a new permit is issued. Owners/operators of vessels operating under the administratively continued permit are expected to comply with the terms and conditions of that permit.

- **Visual Monitoring of Decant Water to determine presence of pollutants** – This standard maximizes the amount of pollutant remaining in the storage containment resource. Monitoring is conducted by visual observation at the point of discharge. The decanted oil/water mixture is discharged into an area within the containment boom that can be controlled by releasing the substance into an approved area or recovering the discharged substance. Pump rates of the decanted oil/water mixture into the contained area are to be monitored and closely controlled with immediate shutdown criteria and procedures known by personnel conducting the decanting operation.
- **Discharge Testing/Analysis** – This standard is the most conservative approach and controls the discharge to the desired amount of pollutant acceptable by the FOSC/UC being released into U.S. waters. Qualitative and/or quantitative monitoring for oil products or hazardous substances can be conducted by visually observing samples, testing, or field analysis from samples taken at the discharge point. The limiting factor in conducting this type of monitoring is the sample analysis time and the ability to proceed with the operation uninhibited. Where possible, within planning and preparedness efforts, sampling protocols identifying acceptable discharge levels and technical teams to conduct this monitoring procedure should be developed prior to the event.

APPENDIX IV – DECANTING OF CONTACT WATER MONITORING PROTOCOL

The discharge operations must be in accordance with the approved Site Decant Plan.

ELEMENTS OF A GOOD MONITORING PROGRAM

Elements of a good monitoring program should include the following:

- **Clear Objectives** – Define the question(s) to be answered from the monitoring program. They must be able to support decisions on further use of the technique.
- **Meaningful Discharge Standard** – Any tests or standards developed to determine the extent of the acceptable decanting of contact water should be operationally feasible to the extent practical. The ability to measure or determine whether the standard has been met should not be so laborious a protocol as to prohibit the possibility of conducting the operation. The discharge standard should be viewed as a “trade-off” where our goal is to do no further harm by weighing the amount of product “decanted” or returned to the environment versus the ability to remove, store, and contain greater amounts of spilled product on scene more efficiently.
- **Monitor Protocol Design** – The development of a monitoring protocol for the specific incident conditions.
- **Trained Personnel for Decanting and Observation** – Proper monitoring during the decanting of contact water relies heavily on visual observations by Oil Spill Response Organization (OSRO) operations personnel onboard the skimming/decanting vessel with an understanding of the decanting operation’s mechanism of action, environmental concerns, and expected or desired results. Ultimately, the UC-approved incident Decant Plan will provide direction on the requirements for decanting and monitoring. Thus, it is critical that the monitoring/operation personnel be both skilled in the design and implementation of the decanting operation and trained in how to observe and monitor; in most cases, the trained OSRO personnel will monitor the decant operations while state/federal regulatory personnel will monitor downstream. FOSCs are strongly encouraged to use personnel who are pre-identified through their respective planning doctrine. OSRO responders are also trained and have practiced effective decanting during responses.

TESTING AND MONITORING PROCEDURE

It is suggested that the testing and monitoring protocol follow the five (5) levels outlined below. The questions and concerns that need to be answered during the operation will dictate which discharge measure will be used during Level 1 (**This procedure is also addressed in the checklist provided in Appendix V and should already be complete and known before addressing the desired monitoring standards**). The decision on which protocol will be used may involve the following indicators:

- General environment where the operation is being conducted (e.g., inland, near shore, offshore, etc.).
- The location or proximity of the operation to environmental or economically sensitive resources.
- The availability of appropriate containment and storage for recovered oil/hazardous substances.
- The efficiency of offloading full storage receptacles (e.g., tank barge, Dracone, inflatable barge, temporary shore-side tanks, etc.).

It's a good best practice for the response operations to conduct field monitoring of these operations. The response organization has the right to monitor and change the process as necessary.

Level 1: Choosing a Discharge Standard

Given the indicators noted above and other indicators identified during the pollution incident, the FOSC/UC must determine a standard for the decanting of contact water into waters of the U.S. Any of the following proposals or combinations thereof may be chosen to support the operation. Although these standards are not all inclusive, they may be used as a starting point from which to develop a standard that would best serve the conditions of the pollution incident under consideration by the FOSC/UC.

Refer to discussion in Annex III of the MARPOL Convention for detailed information on discharge standards.

Level 2: Effectiveness of Protocol Standard

The objective is to determine whether the protocol standard is working under the existing field conditions. The protocol standard should be reviewed and approved by agency representatives and operations staff. The response operations should suggest changes to the protocol to make them feasible in the field while meeting the stated goals and objectives. They will also identify the equipment and resources necessary to support the protocol.

Measures of effectiveness can be visual, as long as they are objective and well defined (e.g., sea state, sheen test, level of oil/hazardous substance decanted and discharge, etc.) or based on sampling and chemical analysis. Be sure to evaluate the following:

- The equipment used to support the operation (e.g., pumps, shutdowns, containment boom effectiveness, etc.).
- The logistics required and potential problems for full-scale operations.
- Physical impacts during the operation (e.g., sea state, allowing oil and hazardous substances/water separation, ability to safely pump oil from receptacle and control the rate of discharge, etc.).

Level 3: Effects of the Operation

The objective is to determine whether the operational use of decanting is likely to cause more harm than the tradeoff of having to provide more contact water storage operations. This monitoring scheme in most cases can be conducted by observing the area of the discharge/containment portion of the operation. The end results of the decanted and discharged pollutant need to be within the standard identified in the developed protocol. The main question to be answered is as follows: *“Is the tradeoff of efficiency versus potential impact acceptable, given the noticeable increase in the ability to collect and store recovered oil on-scene?”* Points to consider include the following:

- Whether the efficiency of the recovery and collection process meets stated goals.
- Whether the containment site for the decanted/discharged oil or hazardous substance is in the best feasible area to do the least harm to natural resources.
- Whether descriptive near-shore surveys at the decanting site have been conducted to allow a comparison of the operation before and after the initiation of the protocol. If the decanting site is within the area of containment, it may not be readily determined whether the efficiency is appropriate.
- If natural separation (settling) time is being allowed prior to decanting and what the discharge volumes will be.

Level 4: Operational First-Use Monitoring

The objective is to determine whether full-scale operational use of the selected decanting of contact water protocol is effective and does not have unacceptable impacts. Again, it is necessary to have a detailed monitoring plan for approval by involved agencies.

Level 5: Continued Monitoring

The objective is to routinely monitor the progress of the contact water decanting operation to continually assess the need for modifying the protocol used. Field monitors should ensure that the approved methods are being properly implemented. Weather, sea-state, or other physical processes may render approved methods ineffective, requiring either termination of the operation or adjustment to other methods.

APPENDIX V – DECANTING OF CONTACT WATER OPERATIONAL CHECKLIST

The RRT3 has developed this “Decanting of Contact Water Operational Checklist” to support and assist the FOSC and UC member agencies in their respective decision-making for various contact water decanting operations. **The Operations Section completes this form.** This checklist could be used as a guide to ensure all issues and operational standards are addressed. This document will provide justification to the FOSC/UC for recommendations from the Operations Section with input from the OSROs.

The checklist separates the operational information into the following “Steps.” The completion or the need to address these “Steps” will result in a methodical protocol for decision-making or operational implementation of decanting of contact water procedures. This checklist can also be used as an operational plan for the event. The “Steps” are as follows:

- **Step 1:** Spill, Pollutant, and Environment Background Information
- **Step 2:** Evaluating the Need to Dispose of Contact Water
- **Step 3:** *Operational Feasibility Checklist Weather and Oil Conditions*
- **Step 4:** Operational Acceptability
- **Step 5:** Controls, Conditions, and Monitoring

Decanting of Contact Water Operational Checklist

Step 1: Spill, Pollutant, and Environment Background Information

General Information:

A. Name of Incident:		
B. Responsible Party (if known):		
C. Date and Time of the Incident:		
D. Type of Incident: (<i>check</i>)	<input type="checkbox"/> Vessel Incident <input type="checkbox"/> Facility Incident <input type="checkbox"/> Tank Truck Incident <input type="checkbox"/> Pipeline Incident <input type="checkbox"/> Rail Incident <input type="checkbox"/> Vehicle Accident <input type="checkbox"/> Explosion <input type="checkbox"/> Blowout <input type="checkbox"/> Mystery <input type="checkbox"/> Other:	
E. Spill Location:		
Global Positioning System (GPS) or other coordinates if available		
F. Distance and Direction to nearest human use areas (e.g., schools, hospitals, recreation areas, surface water intakes, public wells, etc.):		
Area	Distance	Direction

Pollutant/Oil Information:

G. Product(s) Released: (check)	<input type="checkbox"/> Heavy Crude <input type="checkbox"/> Bunker C / #6 Fuel Oil <input type="checkbox"/> Medium Crude <input type="checkbox"/> Diesel / #2 Fuel Oil <input type="checkbox"/> Jet Fuels <input type="checkbox"/> Gasoline <input type="checkbox"/> Other (please specify):	
H. Product Details: <i>(If Safety Data Sheet [SDS] is available, attach to this checklist)</i>	Product Name:	
	Viscosity:	
	API Gravity:	
	Pour Point:	
	Immediate Hazards known with the product:	
	Percent Evaporation in:	24 Hours: 48 Hours:
I. Estimated Volume Material Released:	Gallons:	
	Barrels:	
J. Estimated Volume of Material Potentially Released:	Gallons:	
	Barrels:	
K. Release Status: (check)	<input type="checkbox"/> Instantaneous <input type="checkbox"/> Continuous <input type="checkbox"/> Intermittent	
One Time Only, Now Stopped?	<input type="checkbox"/> Yes <input type="checkbox"/> No	
If Continuous or Intermittent, Specify Rate of Release:	[gallons (gals)/barrels (bbls) per hour]	
Estimated Surface Area Covered:	[acres/square miles]	

General Information:

Please explain:

Step 3: Operational Feasibility Checklist Weather and Oil Conditions:

A. Are weather conditions (e.g., sea-state, current, winds, etc.) acceptable to conduct contact water decanting operations?	<input type="checkbox"/> Yes <input type="checkbox"/> No
B. Are environmental conditions, considering safety, type and condition of the oil, the ability of the oil and water to separate, and other factors, suitable to conduct contact water decanting operations?	<input type="checkbox"/> Yes <input type="checkbox"/> No

Habitats Impacted and Resources at Risk:

A. Has Site Owner/Manager (federal/tribal/state/private) been notified and consulted?		<input type="checkbox"/> Yes <input type="checkbox"/> No	
Name:			
Address:			
Phone:		Email:	

B. Have State Natural Resource Agency(s) been notified and consulted?		<input type="checkbox"/> Yes <input type="checkbox"/> No	
Name:			
Address:			
Phone:		Email:	
Name:			
Address:			
Phone:		Email:	
Name:			
Address:			
Phone:		Email:	

C. Applicable Federal Natural Resource Trustees notified and consulted?	<input type="checkbox"/> Yes <input type="checkbox"/> No
<input type="checkbox"/> Department of Interior/U.S. Fish and Wildlife Service/National Parks Service <input type="checkbox"/> Department of Commerce/National Oceanic and Atmospheric Administration <input type="checkbox"/> U.S. Forest Service <input type="checkbox"/> Department of Energy <input type="checkbox"/> Department of Defense <input type="checkbox"/> National Aeronautics and Space Administration <input type="checkbox"/> Other:	

D. Are Native American interests present?	<input type="checkbox"/> Yes <input type="checkbox"/> No <input type="checkbox"/> Unknown
---	---

Bureau of Indian Affairs contact:

Name:	
Address:	
Phone:	

Tribal Contact:

Name:	
Address:	
Phone:	

E. Surface water intakes and/or public wells notified of incident:

- ☐ Yes
☐ No

F. Habitat Type(s) threatened by decanting operations:

- ☐ Mangroves
- ☐ Seagrass
- ☐ Coral Reef
- ☐ Wetlands:
- ☐ Estuarine
- ☐ Riverine
- ☐ Lacustrine
- ☐ Palustrine

G. Seasonal Concerns:

- ☐ Yes
- ☐ No
- ☐ Comments.....

H. Biological Resources Present: (describe significant issues such as large concentrations, breeding activities, rookeries, designated critical habitat, etc.)

☐ T&E Species, including plants (list):

- ☐ Mammals
- ☐ Waterfowl
- ☐ Wading Birds
- ☐ Diving Birds
- ☐ Shore Birds
- ☐ Raptors
- ☐ Fish
- ☐ Reptiles
- ☐ Amphibians

☐ Other:

Comments/Attachments (i.e., Environmental Sensitivity Index [ESI] Maps, etc.):

I. Natural Areas (list):

- ☐ National Park:
- ☐ National Wildlife Refuge:
- ☐ National Forest:
- ☐ State Park:
- ☐ State Wildlife Area:
- ☐ Other Natural Areas:

Comments:

J. Historic, Cultural, and Archeological Resources

- ☐ Unknown
- ☐ Not Present
- ☐ Present,

If present, it is recommended that the FOSC contact a Historic Property Specialist (HPS) and/or the State Historic Preservation Office (SHPO) pursuant to the Programmatic Agreement on Protection of Historic Properties During Emergency Response.

Name of HPS/ SHPO:	
Address:	
Phone:	

Equipment and Personnel:

A. Has the proposed decanting of contact water site been isolated?

- ☐ Yes
- ☐ No

B. Is a Site Safety Plan in place?

- ☐ Yes
- ☐ No

C. Are the appropriate pump, containment, and other associated equipment on-scene?

- ☐ Yes
☐ No

D. Are the appropriate personnel on-scene?

- ☐ Yes
☐ No

E. Are the personnel trained, equipped with safety gear, and covered by the Site Safety Plan?

- ☐ Yes
☐ No

F. Are communications systems used to communicate with on-site personnel and vital operational functions (e.g., shutdown, monitor staff, etc.), available and working?

- ☐ Yes
☐ No

Proposed Decanting of Contact Water Operations Plan:

A. What is the Proposed Discharge Standard (check the appropriate protocol)?

- ☐ Discharge to the Point of Pure Pollutant
☐ Sheen Test
☐ Discharge Testing/Analysis

B. What is the estimated amount of oil involved in the operation?

Surface Area (square feet):	
Volume (gal/bbl):	

C. What is the estimated amount of oil/water mixture to be discharged?

Volume (gal/bbl):	
------------------------------	--

D. What is the estimated duration of the operation?

.....min/hr

E. What is the method for terminating the

operation?.....

F. Does the ability exist to collect discharged substance within containment area (e.g., sorbent pads, boom, etc.) should product be released during decanting?

☐ Yes

☐ No

G. Are monitoring protocols in place?

☐ Yes

☐ No

If yes, attach additional monitoring plans/needs and specify the oversight agency.

.....
.....
.....

Step 4: Operational Acceptability

Evaluation of Anticipated Operation:

- A. Using an appropriate chart, plot and calculate the following locations and distances:
- ☐ Location of proposed operation in relation to the source.
 - ☐ Location of proposed operation in reference to the nearest sensitive environmental or economic resource.
 - ☐ Location of proposed operation in reference to nearby human habitation/use areas, (e.g. towns, recreational use areas, airports/strips, roads, etc.)
- B. Populations of special concern:
- ☐ Schools
 - ☐ Hospitals
 - ☐ Nursing Homes
 - ☐ Communities
 - ☐ Other: _____
- C. Is there a risk of accidental discharge from storage containers on site?
- ☐ Yes
 - ☐ No
- D. Are there additional pollutants present in the oil being recovered?
- ☐ Yes
 - ☐ No
- E. Will the decanting of contact water operation be contained or properly released into an acceptable area?
- ☐ Yes
 - ☐ No

Determination of Acceptability:

- A. Will the discharged oil/water mixture from the decanting of contact water operation impact a natural resource, sensitive area, or inhabited community?
- ☐ Yes
 - ☐ No

If No, Operation is Acceptable, Proceed to Step 5.

If Yes, Continue with B.

B. Can the impact be acceptably managed or are the tradeoffs acceptable?

☐ Yes

☐ No

If Yes, implement any protection measures and authorize the operation. Proceed to Step 5

If No, do not authorize the operation.

Step 5: Controls, Conditions, and Monitoring

Operational Controls, Required for All Operations:

- A. Are the forecasted weather, winds, and sea conditions proper for intended operation?
- ☐ Yes
- ☐ No
- B. Has the operation been approved by the FOSC/UC?
- ☐ Yes
- ☐ No
- C. Have the discharge standards been identified and are they acceptable?
- ☐ Yes
- ☐ No
- D. Is the discharge area controlled by establishing a containment plan or the identification of an acceptable discharge area?
- ☐ Yes
- ☐ No
- E. Are proper shutdown procedures in place?
- ☐ Yes
- ☐ No

Public Notifications:

- A. Have public notifications been implemented or addressed (e.g., radio broadcast, social media, safety zone broadcast to mariners, road closure, etc.)?
- ☐ Yes
- ☐ No
- B. Have Press Releases been communicated or addressed?
- ☐ Yes
- ☐ No

APPENDIX H
CONTRACTORS

CONTRACTORS

Note: The contractors listed below are for information purposes only and are in no way endorsed by the EPA.

Company	Telephone	Response Capabilities
Triumvirate Environmental Services 1500 Carbon Ave Baltimore, MD 21226	617-715-9055 1-800-966-9282	Oil, Oil Storage Facility, HAZMAT, UST Maryland Certified CHS Hauler, OSRO Response
Clean Harbors Environmental Services, Inc. 3527 Whiskey Bottom Rd Laurel, MD 20724	301-939-6000 800-645-8265 Fax: 301-939-6076	Oil, TSD Facility, HAZMAT, Mercury, Maryland Certified SMW Hauler OSRO Response
US Ecology Nationwide	1-800-839-3975 1-800-592-5489	Oil, TSD Facility, HAZMAT, Mercury, Maryland Certified SMW Hauler OSRO Response
ACV Enviro 928 East Hazelwood Avenue Rahway NJ 07065 United States	1-800-777-4557 732-815-0220	Oil, TSD Facility, TSD Facility, HAZMAT, Mercury, OSRO Response
Environmental Products & Services, Inc. 5140 Paxton St Harrisburg, PA 17111	717-564-4200 1-800-577-4557	Oil, TSD Facility, HAZMAT, Mercury, Maryland Certified SMW Hauler OSRO Response
Guardian Environmental Services, Inc 1280 Porter Rd Bear, DE 19701	302-834-0503 800-345-4396 Fax: 302-834-0465	Oil, Limited HAZMAT, UST
H.M.H.T.T.C. Response, Inc 4701-D Bell Grove Rd Baltimore, MD 21225	410-789-8600 800-927-9303 Fax: 410-789-8605	Oil, HAZMAT, Transfers, Railcar, Bulk Haulers, Mercury, Maryland Certified CHS Hauler, Maryland Certified SMW Hauler OSRO Response
Lewis Environmental Group PO Box 639 Royersford, PA 19468	610-495-5205 800-258-5585 Fax: 610-495-6697	Oil, HAZMAT, UST
Nutshell Enterprises, Ltd 4059 Norrisville Rd Jarrettsville, MD 21084	410-557-7583 410-276-0764 Fax: 410-557-8804	Limited Oil, UST
React Environmental Services Inc 6901 Kingsessing Ave Philadelphia, PA 19142	215-729-3220 800-326-2439 Fax: 215-729-1557	Oil, HAZMAT, UST, Transfers
Safety-Kleen (TS), Inc 1448 Desoto Rd Baltimore, MD 21230	410-525-0001 Fax: 410-525-0228	Oil, TSD Facility, HAZMAT, Maryland Certified CHS Hauler, Maryland Certified SMW Hauler

Company	Telephone	Response Capabilities
Steri-Cycle, Inc 5901 Chemical Rd Baltimore, MD 21226	1-866-783-7422 866-7275598	Medical/Infectious Maryland Certified SMW Hauler
Subsurface Technologies, Inc 913 Old New Windsor Pike Westminster, MD 21157	816-221-7770 410-984-5064 410-848-6219	Limited Oil
Tidewater, Inc 8990 Route 108 Suite D Columbia, MD 21045	410-997-4458	Oil, HAZMAT, UST, CHS Hauler
Tri-County Industries 14940 Main St Marlboro, MD 20774	301-937-8611 800-336-8611 Fax: 301-595-5403	Limited Oil, HAZMAT, UST, Maryland Certified CHS Hauler OSRO Response

APPENDIX I

HOSPITAL CAPABILITIES FOR THE D.C. EXTENDED SUB-AREA

County/State	Hospital Name	Burn Unit (Y/N)	HAZMAT (Y/N)
City of Washington, D.C.	Georgetown University Hospital	N	N
	George Washington U. Hospital	N	N
	Hadley Memorial Hospital	N	N
	Howard U. Hospital	N	Y
	Providence Hospital	N	N
	Washington Hospital Center	Y	N
State of Maryland			
Calvert County	Calvert Memorial Hospital	N	N
Charles County, MD	Civista Medical Center	N	N
	Southern Maryland Hospital Center	N	N
	Fort Washington Medical Center	N	N
Frederick County, MD	Frederick Memorial	N	Y
Kent County, MD	Chester River Hospital Center	N	Y
Montgomery County, MD	Montgomery General Hospital	N	N
	Washington Adventist Hospital	N	N
	Shady Grove Adventist Hospital	N	N
Prince Georges County, MD	Holy Cross Hospital	N	N
	Laurel Regional Hospital	N	Y
St. Mary's County, MD	St. Mary's Hospital	N	N
Commonwealth of Virginia			
City of Alexandria, VA	Inova/Alexandria Hospital	N	Y
City of Fairfax, VA	Inova/Alexandria Hospital	N	Y
City of Falls Church, VA	Inova/Alexandria Hospital	N	Y
	Dominion Hospital	N	N
City of Fredericksburg, VA	Potomac Hospital	N	Y
	Mary Washington Hospital	N	N
City of Manassas, VA	Prince William Hospital	N	N
City of Manassas Park, VA			
Arlington County, VA	Virginia Hospital Center	N	N
Culpeper County, VA	Culpeper Hospital	N	N
Fairfax County, VA	Inova/Alexandria Hospital	N	Y
Fauquier County, VA	Fauquier County Hospital	N	N
Greene County, VA	Martha Jefferson Hospital	N	N
	U. Of Virginia Hospital	Y	Y
King George County, VA	Mary Washington Hospital	N	N
Loudoun County, VA	Inova/Loudoun Hospital Center	N	Y
Madison County, VA	U. Of Virginia Hospital	Y	Y
Northumberland County, VA	Rappahannock General Hospital	N	N
	Riverside General Hospital	N	N
	Riverside Walter Reed Hospital	N	N
Orange County, VA	Mary Washington Hospital	N	N
Prince William County, VA	Prince William Health System	N	N
	Potomac Hospital	N	Y
Rappahannock County, VA	Rappahannock General Hospital	N	N
	Riverside Tappahannock Hospital	N	N
	Medical College Of VA Hospital	N	N

County/State	Hospital Name	Burn Unit (Y/N)	HAZMAT (Y/N)
Spotsylvania County, VA	Mary Washington Hospital	N	N
Stafford County, VA	Inova/Fairfax Hospital	N	N
	Mary Washington Hospital	N	N

APPENDIX J
FACILITY RESPONSE PLANS

FACILITY NAME	OWNER COMPANY	FACILITY ADDRES	CITY	STATE	ZIP	COUNTY	FACILITY ID	STATUS
NAVAL DISTRICT WASHINGTON, INDIAN HEAD	NAVY, DEPT. OF THE	101 STRAUSS AVENUE	INDIAN HEAD	MD	206405035	CHARLES	MDFRP024	SS Significant + Substantial Harm
RYCEVILLE PUMPING STATION	MIRANT PINEY POINT, LLC	13970 RYCEVILLE ROAD	MECHANICSVILLE	MD	20659	CHARLES	MDFRP013	S Substantial Harm
MORGANTOWN GENERATING STATION	MIRANT MID-ATLANTIC, LLC	12620 CRAIN HIGHWAY	NEWBURG	MD	20664	CHARLES	MDFRP014	SS Significant + Substantial Harm
AIRCRAFT SERVICES INTERNATIONAL, INC.	AIRCRAFT SERVICES INTERNATIONAL, INC. (ASIG)	P.O. BOX 16606	WASHINGTON D.C.	VA	200416606	DISTRICT OF COLUMBIA	VAFRP113	SS Significant + Substantial Harm
RONALD REAGAN WASHINGTON NATIONAL	METROPOLITAN WASHINGTON	ALLIED AVIATION FUELING SERVICES	WASHINGTON D.C.	VA	200014901	DISTRICT OF COLUMBIA	VAFRP115	SS Significant + Substantial Harm
FAIRFAX TERMINAL	CITGO PETROLEUM CORPORATION	9600 COLONIAL AVENUE	FAIRFAX	VA	22031	FAIRFAX	VAFRP008	S Substantial Harm
FAIRFAX TERMINAL	BP PRODUCTS NORTH AMERICA, INC.	9601 COLONIAL AVENUE	FAIRFAX	VA	22071	FAIRFAX	VAFRP025	S Substantial Harm
FAIRFAX SALES TERMINAL	MOTIVA ENTERPRISES, LLC	3800 PICKETT ROAD	FAIRFAX	VA	22031	FAIRFAX	VAFRP041	SS Significant + Substantial Harm
FAIRFAX TERMINAL	TRANSMONTAIGNE PRODUCTS SERVICE	3790 PICKETT ROAD	FAIRFAX	VA	220313604	FAIRFAX	VAFRP111	S Substantial Harm
FORT BELVOIR	ARMY, DEPT. OF THE	9430 JACKSON LOOP	FORT BELVOIR	VA	22060	FAIRFAX	VAFRP007	NF Reduced to Non FRP
SPRINGFIELD PLANT	MOTIVA ENTERPRISES, LLC	8206 TERMINAL ROAD	LORTON	VA	22079	FAIRFAX	VAFRP010	SS Significant + Substantial Harm
NEWINGTON TERMINAL	QUARLES PETROLEUM, INC.	8219 TERMINAL ROAD	LORTON	VA	22079	FAIRFAX	VAFRP059	SS Significant + Substantial Harm
NEWINGTON TERMINAL	KINDER MORGAN SOUTHEAST TERMINALS LLC	8200 TERMINAL ROAD	NEWINGTON	VA	22122	FAIRFAX	VAFRP011	SS Significant + Substantial Harm
NEWINGTON TERMINAL	CROWN CENTRAL PETROLEUM CORPORATION	8211 TERMINAL ROAD	NEWINGTON	VA	22122	FAIRFAX	VAFRP051	C Site Closed
REMINGTON COMBUSTION TURBINE STATION	DOMINION GENERATION	12025 LUCKY HILL ROAD	REMINGTON	VA	22734	FAUQUIER	VAFRP119	SS Significant + Substantial Harm
MARSH RUN GENERATION FACILITY	OLD DOMINION ELECTRIC COOPERATIVE	12109 LUCKY HILL ROAD	REMINGTON	VA	22734	FAUQUIER	VAFRP128	S Substantial Harm
NAVAL WARFARE CENTER	NAVY, DEPT. OF THE	CARDEROCK DIVISION HEADQUARTERS	BETHSEDA	MD	20845	MONTGOMERY	MDFRP042	NF Reduced to NonFRP
DICKERSON GENERATING STATION	MIRANT MID-ATLANTIC, LLC	21200 MARTINSBURG ROAD	DICKERSON	MD	20842	MONTGOMERY	MDFRP012	SS Significant + Substantial Harm
NORTHUMBERLAND TERMINAL	SUNOCO LOGISTICS PARTNERS L.P.	1314 POINT TOWNSHIP DRIVE	NORTHUMBERLAND	PA	17857	NORTHUMBERLAND	PAFRP022	SS Significant + Substantial Harm
NORTHUMBERLAND PA PETROLEUM STORAGE TERM	ELDORADO PROPERTIES CORPORATION	P.O. BOX 300; 1230 POINT TOWNSHIP DRIVE	NORTHUMBERLAND	PA	17857	NORTHUMBERLAND	PAFRP082	SS Significant + Substantial Harm
NORTHUMBERLAND WEST PETROLEUM STORAGE TE	ELDORADO PROPERTIES CORPORATION	ROUTE 11 NORTH	NORTHUMBERLAND	PA	17857	NORTHUMBERLAND	PAFRP082A	SS Significant + Substantial Harm
CRAFCO, INC. .	CRAFCO, INC.	P.O. BOX 191; 4TH AND DUKE STREET	NORTHUMBERLAND	PA	17857	NORTHUMBERLAND	PAFRP218	S Substantial Harm
MONTOUR HOME COMFORT SERVICES	SUPERIOR PLUS ENERGY SERVICES	5917 STATE RT #61	PAXINOS	PA	17860	NORTHUMBERLAND	PAFRP027	S Substantial Harm
OMEGA PROTEIN	OMEGA PROTIEIN (USA) INC.	P.O. BOX 175; 610 MENHADEN ROAD	REEDVILLE	VA	22539	NORTHUMBERLAND	VAFRP072	SS Significant + Substantial Harm

FACILITY NAME	OWNER COMPANY	FACILITY ADDRES	CITY	STATE	ZIP	COUNTY	FACILITY ID	STATUS
GORDONSVILLE POWER STATION	DOMINION ENERGY	115 RED HILL ROAD	GORDONSVILLE	VA	22924	ORANGE	VAFRP044	S Substantial Harm
NUSTAR TERMINAL	NUSTAR TERMINALS OPERATIONS PARTNERSHIP, L.P.	89TH SUPPLY SQUADRON/UGSF/ P.O. BOX 537; BLDG 3014 E. PERIMETER ROAD	ANDREWS AFB	MD	20762	PRINCE GEORGES	MDFRP022	SS Significant + Substantial Harm
ANDREWS AIR FORCE BASE	DEPARTMENT OF DEFENSE, AIR FORCE (AMC)	3466 NORTH CAROLINA STREET; 316 CES/CEAN	ANDREWS AFB	MD	20762	PRINCE GEORGES	MDFRP035	SS Significant + Substantial Harm
CHALK POINT GENERATING STATION	MIRANT CHALK POINT, LLC	25100 EAGLE HARBOR ROAD	AQUASCO	MD	20608	PRINCE GEORGES	MDFRP011	SS Significant + Substantial Harm
PANDA BRANDYWINE, LP	PANDA-BRANDYWINE, L.P.	16400 MATTAWOMAN DRIVE	BRANDYWINE	MD	20613	PRINCE GEORGES	MDFRP059	S Substantial Harm
DIRECTOR OF PUBLIC WORKS & LOGISTICS	ARMY, DEPT. OF THE	1816 SHOP ROAD	FORT LEE	VA	238011604	PRINCE GEORGES	VAFRP031	S Substantial Harm
HOPEWELL COGENERATION FACILITY	SUEZ ENERGY GENERATION NA, INC.	1114 HERCULES ROAD	HOPEWELL	VA	23860	PRINCE GEORGES	VAFRP052	SS Significant + Substantial Harm
POSSUM POINT POWER STATION	DOMINION ENERGY	19000 POSSUM POINT ROAD	DUMFRIES	VA	22026	PRINCE WILLIAM	VAFRP040	SS Significant + Substantial Harm
DUMFRIES TERMINAL	NUSTAR TERMINALS OPERATIONS PARTNERSHIP, L.P.	P.O. BOX 100; 18000 COCKPIT POINT ROAD	DUMFRIES	VA	22026	PRINCE WILLIAM	VAFRP054	SS Significant + Substantial Harm
MANASSAS TERMINAL	SUNOCO LOGISTICS PARTNERS L.P.	10315 BALLS FORD ROAD	MANASSAS	VA	20109	PRINCE WILLIAM	VAFRP016	SS Significant + Substantial Harm
LOCKHEED MARTIN FED. SYS. MAN.	LOCKHEED MARTIN	9500 GODWIN DRIVE	MANASSAS	VA	22110	PRINCE WILLIAM	VAFRP029	NF Reduced to NonFRP
MARINE CORPS BASE QUANTICO	U.S. MARINE CORPS	3250 CATLIN AVENUE; G5 NREA B046, MARINE CORP BASE	QUANTICO	VA	221345001	PRINCE WILLIAM	VAFRP026	SS Significant + Substantial Harm
FREDERICKSBURG TERMINAL	QUARLES PETROLEUM, INC.	3300 BEULAH SALISBURY DRIVE	FREDERICKSBURG	VA	22408	SPOTSYLVANIA	VAFRP058	S Substantial Harm
CLARKE'S LANDING TRANSFER FACILITY	BURCH OIL COMPANY INC	P.O. BOX 8; 24660 THREE NOTCH ROAD	HOLLYWOOD	MD	20636	ST MARYS	MDFRP015	S Substantial Harm
NAVAL AIR STATION PATUXENT RIVER COMPLEX	NAVY, DEPT. OF THE	22268 CEDER POINT ROAD	PATUXENT RIVER	MD	20670	ST MARYS	MDFRP034	SS Significant + Substantial Harm
PINEY POINT TERMINAL	NUSTAR TERMINALS OPERATIONS PARTNERSHIP L.P.	17877 PINEY POINT ROAD	PINEY POINT	MD	20674	ST MARYS	MDFRP030	SS Significant + Substantial Harm
CENTRAL HEATING & REFRIGERATION PLANT	U.S. GENERAL SERVICES ADMINISTRATION	325 13TH STREET, S.W.	WASHINGTON, D.C.	D.C.	20024	WASHINGTON	DCFRP007	SS Significant + Substantial Harm

APPENDIX K

RMP Facilities

APPENDIX L
HISTORICAL RESOURCES

D.C.-EXTENDED INLAND SUB-AREA CONTINGENCY PLAN HISTORICAL RESOURCES

WASHINGTON D.C.		
HISTORICAL / CULTURAL RESOURCE NAME	ADDRESS	CITY
Takoma Park Historic District	Aspen St., NW , on the south; Piney Branch Rd., NW, and 7 th St., NW, on the west; and Eastern Ave., NW, on the northeast	Takoma Park
Rock Creek Park	Located along Rock Creek and tributaries from the National Zoo to the D.C. Boundary	Washington
Peirce Mall	2375 Tilden ST., NW	Washington
Cleveland Park Historic District	Roughly bounded by Kingle and Woodley Rds, NW on the south; Wisconsin Ave., NW , on the west; Rodman and Tilden Sts., NW, on the north and the rear of properties along Connecticut Ave., NW on the east	Washington
The National Cathedral	Corner of Wisconsin and Massachusetts Aves	Washington
C&O Canal National Historical Park	Located along the C&O Canal from Rock Creek Park to the D.C. boundary and extends into Maryland	Washington
National Zoo	Boarders Rock Creek park with entrances at 3001 Connecticut Ave., on Harvard St. and on Beach Dr.	Washington
Old Woodley Park Historic District	Roughly bounded by 24 th and 29 th Sts., NW to the west; Cathedral Ave., NW to the north; Rock Creek Park to the east; and Calvert and Woodley Rds., NW, to the south	Washington
Georgetown Historic District	Roughly bounded by Reservoir Rd., NW, and Dumberton Oaks Park on the north; Rock Creek Park on the east; the Potomac River on the south; and Glover-Archbold Parkway on the west	Washington
Oak Hill Cemetery	30 th and Q Sts., NW	Washington
Mt. Zion Cemetery	27 th and Q Sts., NW	Washington
Montrose And Dumberton Parks	1703 32 nd St. NW	Washington
Tudor Place	1644 31 st St. NW	Washington
Georgetown University	Prospect and 35 th Sts. NW	Washington
Volta Bureau	1537 35 th St. NW	Washington
Custom House and Post Office	1221 31 st St. NW	Washington
Old Stone House	3051 M St. NW	Washington
Georgetown Market	3276 M St. between East and West Market Sts.	Georgetown
Georgetown Commercial Buildings	Between M St. and the waterfront	Washington
DuPont Circle and Embassy Row		
Massachusetts Ave. Historic District	On Massachusetts Ave. from 17 th St., NW, to Observatory Circle	Washington
National Trust for Historic Preservation Building	1785 Massachusetts Ave.	Washington
Kalorama Triangle Historic District	Roughly bounded by Connecticut Ave., Columbia Rd., and Calvert St.	Washington

WASHINGTON D.C.		
HISTORICAL / CULTURAL RESOURCE NAME	ADDRESS	CITY
Mount Pleasant Historic District	Roughly bounded by 16 th St., NW, on the east; Harvard St., NW, on the south; Rock Creek Park on the west; and Piney Branch Park on the north	Washington
Sheridan-Kalorama Historic District	Roughly bounded by Connecticut Ave., NW and Florida Ave., NW on the east; P St., NW, on the south; and Rock Creek Park on the north and west	Washington
Woodrow Wilson House	2340 S St. NW	Washington
Meridian Hill Park	Located between 16 th and 15 th Sts. Approximately one and a half miles north of the White House, from Florida Ave. to Irving St., NW	Washington
Striver's Section Historic District	Roughly bounded by Swann St., NW on the south; Florida Ave., NW, on the north and west and the 16 th St Historic District on the east	Washington
DuPont Circle Historic District	Roughly bounded by Rhode Island Ave., NW; M and N Sts., on the south; Florida Ave., NW on the North and west; and the 16 th St Historic District on the east	Washington
Phillips Collection	1600 21 st St., NW	Washington
Heurich Mansion	1307 New Hampshire Ave., NW	Washington
St. Matthews Cathedral	1735 Rhode Island Ave., NW	Washington
Embassy Gulf Service Station	2200 P St., NW	Washington
16 th St Historic District	Includes buildings fronting 16 th St., NW, from Scott Circle to Florida Ave	Washington
Scottish Rite Temple	1733 16 th St., NW between R and S Sts	Washington
Charles Sumner School	17 th and M Sts., NW	Washington
Mayflower Hotel	1127 Connecticut Ave., NW	Washington
14 th St Historic District	1518 M St., NW	Washington
Greater U St Historic District	Florida Ave., NW; 12 th St., NW; and S and 16 th Sts., NW	Washington
Logan Circle Historic District	Includes the buildings in the immediate vicinity of Logan Circle	Washington
Mary McLeod Bethune House	1318 Vermont Ave., NW	Washington
General Oliver Otis Howard House	2401 Sixth St., NW	Washington
LeDroit Park Historic District	Bounded roughly by Florida and Rhode Island Aves., 2 nd and Elm Sts., Howard university	Washington
Mary Church Terrell House	326 T St., NW	Washington
Blagden Alley – Naylor Court	Bounded by 9 th , 10 th , M and O Sts., NW	Washington
Downtown		
Foggy Bottom Historic District	Bounded by 25 th St., NW, on the east; New Hampshire Ave and H St., NW, on the south; 26 th St. on the west; and K St on the north	Washington
Abbe House (Arts Club of Washington)	2017 I St., NW	Washington
Octagon House	18 th St and New York Ave., NW	Washington
D.A.R. Construction Hall	311 18 th St., NW	Washington
U.S. Department of the Interior	18 th , 19 th , C and E Sts., NW	Washington

WASHINGTON D.C.		
HISTORICAL / CULTURAL RESOURCE NAME	ADDRESS	CITY
Blair House	1651-1653 Pennsylvania Ave., NW	Washington
Decatur House	748 Jackson Pl., NW	Washington
Renwick Gallery	Corner of 17 th St. and Pennsylvania Ave., NW	Washington
St. John's Church	Corner of 17 th St. and Pennsylvania Ave., NW	Washington
Franklin Square	Bounded by K St., NW, to the north; 13 th St., NW, on the east; I St., NW, on the south; and 14 th St., NW, on the west	Washington
Lafayette Square	806 15 th St., NW	Washington
The White House	1600 Pennsylvania Ave., NW	Washington
Old Executive Office Building	17 th St. and Pennsylvania Ave., NW	Washington
Corcoran Gallery of Art	17 th St. and New York Ave., NW	Washington
Lockkeepers House	Corner of 17 th St. and Constitution Ave., NW	Washington
U.S. Department of the Treasury	15 th and H Sts., NW	Washington
Willard Hotel	1401-09 Pennsylvania Ave., NW	Washington
Warner Theater	501 13 th St., NW	Washington
Ford's Theater National Historic Site	511 10 th St., NW	Washington
800 Block of F Street	800 Block of F St., NW	Washington
Pension Building-National Building Museum	At F St. between 4 th and 5 th Sts., NW	Washington
Pennsylvania Ave. National Historic Site	Pennsylvania Ave. between the Capitol and White House	Washington
Federal Triangle	Located between Pennsylvania Ave., Constitution Ave. and 15 th St., NW	Washington
The National Mall		
The National Mall	Constitution and Pennsylvania Aves., NW, on the north; First St., on the east; Independence and Maryland Aves., on the south; and 14 th St., on the west	Washington
Lincoln Memorial	On the west of the National Mall, located in West Potomac Park, in line with the U.S. Capitol and the Washington Monument, bordered by Constitution and Independence Aves., and the Reflecting Pool	Washington
Washington Monument	15 th St., SW	Washington
Jefferson Memorial	South bank of the Tidal Basin near downtown Washington, D.C.	Washington
Arlington Memorial and House	Just across Memorial Bridge from the Lincoln Memorial	Arlington, VA
Memorial Bridge	Memorial Bridge runs across the Potomac River from the Lincoln Memorial to Arlington House in Virginia	
The Smithsonian Castle	1000 Jefferson Dr., SW	Washington
National Archives	8 th St. and Pennsylvania Ave., NW	Washington
Capitol Hill & Anacostia		
U.S. Capitol Building	Located on Capitol Hill at the east end of the National Mall	Washington
Russell & Cannon Congressional Office Building	Independence and New Jersey Ave's., NE	Washington

WASHINGTON D.C.		
HISTORICAL / CULTURAL RESOURCE NAME	ADDRESS	CITY
Union Station	50 Massachusetts Ave., NE	Washington
Gallaudet University	Florida Ave. between 6 th and 9 th Sts., NE	Washington
Ralph Bunche House	115-24 Grosvenor St	Washington
Capitol Hill Historic District	Bounded by Virginia Ave., SE.; S. Capitol, 2 nd Street and F Sts., SE & NE	Washington
U.S. Supreme Court Building	One First Street, NE	Washington
Library of Congress	Independence Ave. and 1 st St., SE	Washington
Sewall-Belmont House	114 Constitution Ave., NE	Washington
Folger Shakespeare Library	201 East Capitol St., SE	Washington
St. Marks Church	3 rd and A Sts., SE	Washington
Eastern Market	7 th and C Sts., SE	Washington
Christ Church	620 G St., SE	Washington
Lincoln Park	Bounded by 11 th Street NE and SE on the west; 13 th Street NE and SE on the east; East Capitol Street NE on the north; and East Capitol Street SE on the south	Washington
East Capitol Street Car Barn	1400 East Capitol St., NE	Washington
Marine Barracks	9 th and M Sts., SE	Washington
Anacostia Historic District	Roughly bounded by Martin Luther King Ave. on the west; Good Hope Rd. on the north; Fendall St. and the rear of the Frederick Douglass Home on the east, and Bangor St. and Morris Rd. on the south	Washington
Frederick Douglass National Historic Site	1411 W St., SE	Washington
National Arboretum	3501 New York Ave., NE	Washington
Kenilworth Aquatic Gardens	Just west of I-295 (Kenilworth Ave.), between Quarles and Douglas Sts., on Anacostia Ave.	Washington

Calvert County, Maryland		
HISTORICAL/CULTURAL RESOURCE NAME	ADDRESS	CITY
All Saints' Church	3.4 miles east of Lower Marlboro on MD 516	Lower Marlboro
Cedar Hill	2 miles W of Barstow on Buena Vista Road	Barstow
Chesapeake Beach Railway Station	8005 Bayside Road	Chesapeake Beach
Christ Church	Southwest of Port Republic on Broome Island Rd	Port Republic
Cornehill	Emmanuel Church Rd	Parran
Cove Point Lighthouse	Off MD 497	Cove Point
Drum Point Lighthouse	Werst Shore of Back Creek, Calvert County Marine Museum	Solomon Island
Grahame House	Northeast of SR 262 and 523	Lower Marlboro
La Veille	West of Mutual on Ben La Veille Rd off MD 264	Mutual
Linden	70 Church St.	Prince Frederick
Lore, J. C., Oyster House	MD 2	Solomon
Lyons, Joseph D., House	7120 Wayside Dr	Sunderland
Maidstone	Chesapeake Beach Rd	Owings
Middleham Chapel	1 mile Southeast of Lusby on U.S. 4	Lusby
Morgan Hill Farm	Sollers Road, West of Lusby	Lusby
Patterson's Archeological District	Address restricted	Wallville
Preston-on-the Patuxent	North of Johnstown off Sollers Mill Rd	Johnstown
Taney Place	South of Adeline on MD 508	Adeline
TENNISON, WM. B. (Chesapeake Bay Bugeye)	Calvert Marine Museum	Solomon
Willow Glenn	Northwest of Barstow on Barstow Rd	Barstow

APPENDIX M

MEMORANDUM OF AGREEMENT BETWEEN EPA REGION III AND U.S. COAST GUARD-FIFTH DISTRICT



REGIONAL RESPONSE TEAM

FEDERAL REGION III

Environmental
Protection Agency

U.S. Coast Guard

Department of
Agriculture

Department of
Commerce

Department of
Defense

Department of Energy

Department of
Health and Human
Services

Department of
Interior

Department of
Justice

Department of Labor

Department of
Transportation

Federal Emergency
Management Agency

General Services
Administration

Commonwealth of
Pennsylvania

Commonwealth of
Virginia

State of Delaware

State of Maryland

State of West Virginia

District of Columbia

MEMORANDUM OF AGREEMENT (MOA) BETWEEN U.S. ENVIRONMENTAL PROTECTION AGENCY - REGION III AND U.S. COAST GUARD - FIFTH DISTRICT

Purpose

The intent of this Memorandum between the United States Environmental Protection Agency (EPA), Region III and the United States Coast Guard (USCG), Fifth District is to delineate the Region III Inland and Coastal Zone geographical boundaries establishing responsibility for the On-Scene Coordinator (OSC) for pollution response, pursuant to the Clean Water Act, as amended, (CWA), 33 U.S.C. §§ 1251 - 1387; and the National Oil and Hazardous Substances Contingency Plan (NCP), 40 C.F.R. §§ 300.5 and 300.120.

Definitions

The following definitions will apply to this Memorandum of Agreement (MOA):

Vessel - Every description of watercraft or other artificial contrivance used, or capable of being used, as a means of transportation on water. This definition excludes permanently moored structures, which, while they may appear to be vessels are not inspected by the Coast Guard, i.e., barges moored at facilities effectively used as part of a non-transportation-related facility complex.

Commercial Vessel - As defined in this MOA, commercial vessel means tank vessels (ships and barges); freight ships and barges; commercial fishing vessels; inspected passenger vessels; and uninspected towing vessels. This definition excludes recreational vessels and uninspected passenger vessels carrying six or fewer persons for hire.

Marine Transportation-Related Facility (MTR Facility) - Any onshore facility or segment of a complex regulated under section 311 (j) of the Federal Water Pollution Control Act by two or more Federal agencies, including piping and any structure used or intended to be used to transfer oil to or from a commercial vessel. The marine transportation-related portion of the complex extends from the facility oil transfer system's connection with the commercial vessel to the first valve inside the secondary containment surrounding tanks in the non-transportation-related portion of the facility or, in the absence of secondary containment, to the valve or manifold adjacent to the tanks comprising the non-transportation-related portion of the facility, unless another location has been agreed to by the USCG Captain of the Port (COTP) and the appropriate Federal official.

U.S. Environmental Protection Agency
Region III
1650 Arch Street
Philadelphia, PA 19103-2029

Commander (dr)
Fifth Coast Guard District
431 Crawford Street
Portsmouth, VA 23704

Facility – means (1) a Facility, as defined by Section 101(9) of Comprehensive Environmental Response, Compensation and Liability Act, as amended (CERCLA), 42 U.S.C. § 9601(9), to mean any building, structure, installation, equipment, pipe or pipeline (including any pipe into a sewer or publicly owned treatment works), well, pit, pond, lagoon, impoundment, ditch, landfill, storage container, motor vehicle, rolling stock, or aircraft, or any site or area, where a hazardous substance has been deposited, stored, disposed of, or placed, or otherwise come to be located; but does not include any consumer product in consumer use or any vessel (*CERCLA Facility*), as well as (2) a Facility, as defined by Section 1001(9) of the Oil Pollution Act (OPA), and Section 311(a)(10) and (11) of the Clean Water Act, as amended (CWA), 33 U.S.C. §§ 2710(9) and 1321(a)(10) and (11), to mean any structure, group of structures, equipment, or device (other than a vessel) which is used for one or more of the following purposes: exploring for, drilling for, producing, storing, handling, transferring, processing, or transporting oil, and this term includes any motor vehicle, rolling stock, or pipeline used for one or more of these purposes (*OPA Facility*).

Pollution Response – means a “removal” of a “discharge” of “oil,” as those terms are defined in Section 311(1), (2) and (8) of the CWA and Section 1001(7), (23) and (30) of the OPA, as well as a “response” to a “release” of “hazardous substances,” as those terms are defined by Section 101(14), (22) and (25) of CERCLA.

Road - For boundary sections that are designated by the use of the median strip as the line on roads, the Inland Zone shall include the median strip.

Riverbank - The land along the edge of a river, which is at the level of the mean high water mark.

Tide - The periodic variation in the surface level of the oceans and of bays, inlets, and tidal regions of rivers, which is at the level of the mean high water mark.

Inland/Coastal Zone Boundary Designation

EPA Region III provides the OSC for pollution response in the Inland Zone. The cognizant USCG COTP is the pre-designated OSC for pollution response in the Coastal Zone, as defined in the NCP, 40 C.F.R. § 300.5.

Precise boundaries are determined by EPA/USCG agreements and identified in federal regional contingency plans. The Inland and Coastal Zone geographical boundaries for Region III can be found in Attachment A (Written Boundaries) and Attachment B (Geographical Boundaries).

General Response Provisions

These provisions apply to all EPA OSCs and USCG COTP/OSCs serving Federal Region III. In Region III, the EPA and USCG will carry out agency and specific pollution response responsibilities under the NCP, the Regional Contingency Plan (RCP), and the applicable Area Contingency Plan (ACP), and will assist each other to the fullest extent

possible to prevent or minimize the impacts of an actual discharge or release, or a substantial threat of such a discharge or release, of an oil or hazardous substance where each respective agency has jurisdiction.

The designated boundary lines are intended to delineate the area of responsibility for federal response action to a discharge of oil or a release of a hazardous substance within Federal Region III and describe the transition point from the Coastal Zone (USCG jurisdiction) to the Inland Zone (EPA jurisdiction). For ease, boundaries were drawn following roads, state boundaries, and other landmarks and, as a general rule, the location of the source of the discharge in relation to the boundary will be the determining factor of which agency provides the OSC. However, this MOA recognizes the USCG's primary mission and expertise over discharges and releases in or threatening navigable waters subject to the tide, and EPA's primary mission and expertise for discharges and releases that occur on or threaten land and non-tidal, navigable waters. Therefore, the boundaries do not preclude one agency from transferring to the other agency OSC responsibilities for releases and/or discharges which occur within its zone, as set forth below.

The USCG, through the cognizant COTP, will assist the Inland Zone EPA OSC, consistent with applicable agency responsibilities and authorities. The USCG COTP will assume the role of OSC in response to an incident in the Inland Zone when it involves a commercial vessel, a commercial vessel transfer operation, the MTR portion of a facility, and results in an actual discharge or threatened discharge of oil or release of a hazardous substance into or on the navigable waters of the United States, its shoreline or the riverbank.

The EPA, through the EPA OSC, will assist the Coastal Zone USCG OSC, consistent with applicable agency responsibilities and authorities. The EPA will assume the role of OSC in response to an incident in the Coastal Zone when it involves a CERCLA and/or OPA Facility and results in an actual or threatened discharge of oil, or an actual or threatened release of a hazardous substance, that occurs on or threatens land and non-tidal, navigable waters.

The designated boundary lines do not preclude mutual assistance between the two agencies. Either agency can request the other to become the OSC when the requesting (lead) agency believes that the other agency can respond more effectively. The lead agency can request the other agency to determine whether it has the expertise and resources to mount an effective response, and accept or decline the request to serve as the OSC. Transferring Federal OSC authority from one agency to another can be done by verbal agreement between an EPA OSC and the USCG COTP. This verbal agreement shall be documented in a Pollution Report (POLREP) from the agency taking over the Federal OSC authority within 30 days of this verbal agreement.

Regardless of any agreements within this MOA, it is the responsibility of the EPA (for all Inland Zone responses) and the USCG (for all Coastal Zone responses) to ensure that the other agency (EPA or USCG) has properly taken over OSC responsibilities in its zone prior to relieving itself of any OSC responsibility.


Amendments and Effective Date

This agreement will be subject to review and amendment coincident with each periodic review of the Regional, Area, and other applicable contingency plans and any other time at the request of either of the parties. This document may be cancelled in whole or in part by any party thereto. Any cancellation will take place 30 days following delivery of written notification to EPA or USCG. It will remain in effect until modified or terminated by mutual agreement.


Requests or recommendations for modification to the Inland/Coastal boundary delineations or modifications to this MOA shall be referred to EPA Region III and USCG Fifth District prior to consideration. Those points of contact shall be:

- . EPA Region III - Associate Division Director, Office of Preparedness and Response, Philadelphia, PA at (215) 814-3241; EPA's 24 hour number: (215) 814-3255;
- . Fifth Coast Guard District - Chief, Response Division, Portsmouth, VA at (757) 398-6676; USCGD5's 24 hour number: (757) 398-6231.

Regional and Area Contingency Plans of the signatory agencies will be amended to reflect the following geographical boundaries and agreements contained herein. This MOA supercedes other MOAs previously in effect concerning the federal OSC boundaries for purposes of pollution response within Federal Region III. This document is effective upon the date that it is fully executed by both parties.


Date: 1/6/10

Kathryn A. Hodgkiss
Acting Division Director
Hazardous Site Cleanup Division
U.S. EPA Region III
Philadelphia, PA


Date: 1/5/10

CAPT Michael J. Andres
Commander (dr)
Fifth Coast Guard District
Portsmouth, VA

Attachment A

Written Boundary

Sector Baltimore

Start at a point latitude 38°27'15" N, longitude 75°30'00" W. on the Delaware-Maryland boundary, proceeding along the Delaware-Maryland boundary west to a point at latitude 38°27'37" N, longitude 75°41'35" W and north to the Pennsylvania boundary at a point latitude 39°43'22" N, longitude 75°47'17" W; thence west along the Pennsylvania-Maryland boundary to the West Virginia boundary at a point latitude 39°43'16" N, longitude 79°28'36" W; thence south and east along the Maryland-West Virginia boundary to the intersection of the Maryland-Virginia-West Virginia boundaries at a point latitude 39°19'17" N, longitude 77°43'08" W; thence southwest along the Loudoun County, VA boundary to the intersection with Fauquier County, VA at a point latitude 39°00'50" N, longitude 77°57'43" W; thence east along the Loudoun County, VA boundary to the intersection with the Prince William County, VA boundary at a point latitude 38°56'34" N, longitude 77°39'18" W; thence south along the Prince William County boundary to the intersection with Stafford County, VA, at a point latitude 38°33'22" N, longitude 77°31'52" W; thence east along the Prince William County, VA boundary to a point near the western bank of the Potomac River at latitude 38°30'11" N, longitude 77°18'01" W; thence south and east along the southern bank of the Potomac River to the Maryland-Virginia boundary at a point latitude 37°53'25" N, longitude 76°14'12" W; thence east along the Maryland-Virginia boundary as it proceeds across the Chesapeake Bay, Tangier and Pocomoke Sounds, Pocomoke River, and Delmarva Peninsula to a point on the Maryland-Virginia boundary near the Atlantic coast at latitude 38°00'18" N, longitude 75°30'00" W; thence north to the Delaware-Maryland boundary at the point of origin.

Sector Delaware Bay

North along State Highway 113 from the MD/DE state line to its intersection with US 9 in DE; then northward along US 9 to the southern bank of the Chesapeake and Delaware Canal (C & D Canal); then westward along the southern bank to the DE/MD state line, and then eastward along the northern bank of the C & D Canal to US 9, and then north along US 9 to its intersection with I-495; then northward along I-495 to its intersection with I-95 at the PA/DE border; then northward along I-95 to the Schuylkill River, and then along the high tide mark of the Schuylkill River to the dam at Fairmont Park, and then northward on I-95 to its intersection with US Highway 1; then northward along US Highway 1 to the US Highway 1 bridge between Morrisville, PA and Trenton, NJ.

Sector Hampton Roads

The southern boundary extends from the offshore extent of the Exclusive Economic Zone at 34-59.8N, 071-28.0W shoreward along 34-59.8N to the VA/NC border. Then along the border to the west bank of the Dismal Swamp canal; north along the west bank of the Hwy.13 to State Hwy. 10, along State Hwy. 10 to State Hwy. 156; then north along State Hwy. 156 over the Benjamin Harrison Highway Bridge in Hopewell, VA, to State Hwy.5; then east on Interstate 64; then west on U.S. Interstate 64 to State Hwy 30; north on State Hwy. 30 to State Hwy. 33; east on State Hwy. 33; west on State Hwy. 33 to U.S. Route 17; north on U.S. route 17 to State Hwy. 360; east on State Hwy. 360 across the bridge in Tappahannock, VA. To State Hwy. 3; south on State Hwy.3 to State Hwy.200; north on State Hwy. 200 to State Hwy.360; west on State Hwy. 360 to State Hwy. 202; north on State Hwy. 202 to State Hwy. 3; west on State Hwy 3 to State Hwy. 205; north along State Hwy 205 to State Hwy. 218; north along Hwy. 218 to State Hwy 301; east along State Hwy. 301 to the west bank of the Potomac River; east along the VA-MD border; across the eastern shore then out to sea to the offshore extent of the Exclusive Economic Zone.